

1925

MINUTES OF THE MEETING OF THE BOARD OF DIRECTORS
OF THE AMERICAN FALLS RESERVOIR
DISTRICT.

Twin Falls, Idaho,

January 6th, 1925.

On account of failure of a quorum the meeting was
adjourned to meet^{at} American Falls, Idaho, on January 22nd,
A.D. 1925, at 9 o'clock A. M.

A. L. Sherris
Chairman

W. W. Smith
Secretary.

MINUTES OF THE MEETING OF THE BOARD OF DIRECTORS
OF THE AMERICAN FALLS RESERVOIR DISTRICT.

American Falls, Idaho,

January 22nd, 1925.

The board of directors of the American Falls Reservoir District met pursuant to the previous order of adjournment and statute at American Falls, Idaho, on this 22nd day of January, A.D. 1925.

Present: R.E.Shepherd
W.H.Spence
W.F.Alworth
A.F.McCloud
F.E.Sayre
J.H.Barker
H.K.Wiley,

officers and directors, E.B.Johnson Assistant Secretary.

W.G.Swendsen, Commissioner of Reclamation, and F.A.Banks and Dana Templin, representing the United States Bureau of Reclamation, were present.

On roll call by E.B.Johnson, assistant secretary, it appeared that a majority of the board were present.

The minutes of the previous meeting were read and upon motion of Director A. F. McCloud, seconded by Director F.E.Sayre, were approved.

Director A.F.McCloud was thereupon appointed temporarily as a member of the auditing committee for the present meeting. Whereupon the committee reported favorably on the following claims:

Irrigated Lands Company, - - - - -	\$ 80.00^
A.F.McCloud, - - - - -	14.00^
F.E.Sayre, - - - - -	20.60^
J.H.Barker, - - - - -	11.00^
W.H.Spence, - - - - -	8.00^
W.F.Alworth, - - - - -	7.50^
H.K.Wiley, - - - - -	26.92^
Bingham T. & T.Co., - - - - -	24.00^
E.D.Reynolds, - - - - -	250.00^
E.B.Johnson, - - - - -	319.15^
Ed Dickerson, - - - - -	10.00^
Clos Book Store, - - - - -	16.95^
Mtn. Sts. Tel. & Telegraph Co., - -	6.25^

E.A.Landon, - - - - -	\$ 175.00 [^]
Stuart H. Taylor, - - - - -	185.29 [^]
News Publishing Co., - - - - -	12.95 [^]
Jerome County Abstract Co.,	4.50 [^]
T.F.N.S.L. & W.Co., - - - - -	25.50 [^]
James A.Walker, - - - - -	3.00 [^]
Security T. & T. Co., - - - - -	13.50 [^]
News Publishing Co., - - - - -	3.85 [^]
E.A.Wilson & Co., - - - - -	215.75 [^]
R.E.Shepherd, - - - - -	220.81 [^]
	<u>\$1654.52</u>

Moved by Director A. F. McCloud, seconded by Director W.F.Alworth, that these claims be allowed and warrants drawn, The question was put to a vote and carried unanimously.

Whereupon form of resolution adopted by the Murtaugh Irrigation District asking for forty (40) year bond period was read and discussed, but it appearing to be contrary to the provisions of the State Constitution no action was taken.

There being no further business to come before the board, adjournment was taken.

A. F. McCloud
Chairman

W. F. Alworth
Secretary.

MINUTES OF THE MEETING OF THE BOARD OF DIRECTORS
OF THE AMERICAN FALLS RESERVOIR DISTRICT.

Twin Falls, Idaho,

February 5th, 1925.

The board of directors of the American Falls Reservoir District met pursuant to the previous order of adjournment and statute at Twin Falls, Idaho, on this 5th day of February, A.D. 1925.

Present: J. H. Barker
W. F. Alworth
W. H. Spence
F. E. Sayre,

officers and directors, E. B. Johnson, Assistant Secretary, and James R. Bothwell, Attorney.

Motion made by Director W. F. Alworth, seconded by Director F. E. Sayre, that Director J. H. Barker be elected chairman.

On roll call by E. B. Johnson, Assistant Secretary, it appeared that a majority of the board were present.

The minutes of the previous meeting were read and upon motion of Director F. E. Sayre, seconded by Director W. H. Spence, were approved.

Director F. E. Sayre was thereupon appointed temporarily as a member of the auditing committee for the present meeting. Whereupon the committee reported favorably on the following claims:

Ed Dickerson - - - - -	\$ 10.00^
R. E. Shepherd, - - - - -	34.65^
Mtn. Sts. Tel. & Tel. Co. - - - - -	6.20^
Gooding Leader, - - - - -	46.00^
E. B. Johnson, - - - - -	287.05^
E. A. Landon, - - - - -	175.00^
Irrigated Lands Co., - - - - -	80.00^
Clos Book Store, - - - - -	6.25^
W. F. Alworth, - - - - -	5.00^
W. H. Spence, - - - - -	5.00^
F. E. Sayre, - - - - -	5.00^
A. F. McCloud, - - - - -	5.00^
J. H. Barker, - - - - -	5.00^
R. E. Shepherd, - - - - -	5.00^
T. F. N. S. L. & W. Co., - - - - -	15.01^
	<u>\$690.16</u>

Moved by Director F.E.Sayre, seconded by Director W.F.Alworth, that these claims be allowed and warrants drawn. The question was put to a vote and carried unanimously.

Judge James R.Bothwell explained status of several Bills now before the Legislature of interest to irrigation districts at large.

Motion made by Director W. H.Spence, seconded by Director F.E.Sayre, that the following resolution and order of the board of directors of the American Falls Reservoir District be adopted, to-wit:

WHEREAS, a petition for annexation of lands to the American Falls Reservoir District was filed with the board of directors of the American Falls Reservoir District on the 8th day of December, A.D. 1924, by the holders of title and evidence of title, representing more than one-half of a body of land adjacent to the boundary of the American Falls Reservoir District in the vicinity of that portion of said irrigation district known as the Castleford section thereof, which said petition contains a description of the lands and the several parcels owned by the petitioners which are sought to be annexed to the American Falls Reservoir District; and,

WHEREAS, the Secretary of the American Falls Reservoir District caused a notice of the filing of such petition to be published three weeks in the Twin Falls Weekly News, a newspaper published weekly in Twin Falls, Idaho, commencing with the issue dated December 11, 1924, and ending with the issue dated December 25th, 1924; said notice of filing being in words and figures as follows:

"Notice

Notice is hereby given that a petition was filed with the Board of Directors of the American Falls Reservoir District on the eighth day of December, A.D. 1924, for the annexation to the said irrigation district of adjacent lands.

The name of the petitioner and a description of the lands in said petition are as follows:

Name of Petitioner: De Ralph Frizell.

Description of land located in Twin Falls County:
NE $\frac{1}{4}$ of SE $\frac{1}{4}$, Section twenty-four (24), Township Ten
(10), South, Range Thirteen (13), East Boise Meridian.

Southwest Quarter of Northwest Quarter (SW $\frac{1}{4}$ of NW $\frac{1}{4}$)
and North one-half of Northwest quarter (N $\frac{1}{2}$ NW $\frac{1}{4}$) of Sec-
tion thirty (30) in Township ten (10) South Range four-
teen (14) East Boise Meridian.

Name of petitioner: Margaret L. Tew.

Description of land located in Twin Falls County;
South one-half of Northwest quarter (S $\frac{1}{2}$ NW $\frac{1}{4}$), Section
nineteen (19) Township Ten (10) South, Range Fourteen
(14) East of Boise Meridian.

Notice is hereby further given to all persons inter-
ested in, or that may be affected by such change of
boundaries of the American Falls Reservoir District, to
appear at the office of the Board of Directors of the
American Falls Reservoir District, at the office of said
district, in Twin Falls, Idaho, on Tuesday, the sixth
day of January, A.D. 1925, at ten o'clock A. M. and show
cause in writing, if any they have, why the lands men-
tioned should not be annexed to the American Falls Re-
servoir District.

Dated this 8th day of December, A.D. 1924.
(SEAL)

W.F. Alworth

Secretary.

Secretary of the Board of Directors
of the American Falls Reservoir District.

By E.B. Johnson,

Assistant Secretary."

and,

WHEREAS, due proof of publication of said notice
is now on file in the office of the board of directors of the
said American Falls Reservoir District; and,

WHEREAS, the day and date fixed in said notice
has expired for all persons interested in or that may be affec-
ted by such change to appear and show cause in writing, if any
they have, why the lands described should not be annexed to the
American Falls Reservoir District; and,

WHEREAS, it appears that the Northeast Quarter
(NE $\frac{1}{4}$) of the Southeast Quarter (SE $\frac{1}{4}$) of Section 24, Township 10,
South, Range 13, E.B.M., Southwest Quarter (SW $\frac{1}{4}$) of the Northwest
Quarter (NW $\frac{1}{4}$) and North Half (N $\frac{1}{2}$) of the Northwest Quarter (NW $\frac{1}{4}$)
of Section 30, Township 10, South, Range 14, E.B.M., Twin Falls
County, Idaho, is owned by DeRalph Frizell, and that there is
a water right appurtenant thereto evidenced by sixteen (16)
shares of the capital stock of the Twin Falls Canal Company;
and,

WHEREAS, it appears that the South Half ($S\frac{1}{2}$) of the Northwest Quarter ($NW\frac{1}{4}$) of Section 19, Township 10, South, Range 14, E.B.M., Twin Falls County, Idaho, is owned by Margaret L. Tew, and that there is a water right appurtenant thereto evidenced by twenty-four (24) shares of the capital stock of the Twin Falls Canal Company:

NOW, THEREFORE, Be it RESOLVED and ORDERED, that the Northeast Quarter ($NE\frac{1}{4}$) of the Southeast Quarter ($SE\frac{1}{4}$) of Section 24, Township 10, South, Range 13, E.B.M., Southwest Quarter ($SW\frac{1}{4}$) of the Northwest Quarter ($NW\frac{1}{4}$) and North Half ($N\frac{1}{2}$) of the Northwest Quarter ($NW\frac{1}{4}$) of Section 30, Township 10, South, Range 14, E.B.M., Twin Falls County, Idaho, and the South Half ($S\frac{1}{2}$) of the Northwest Quarter ($NW\frac{1}{4}$), Section 19, Township 10, South, Range 14, E.B.M., Twin Falls County, Idaho, be, and the same hereby is, annexed to and made a part of the American Falls Reservoir District, and that said land shall be subject to all district assessments on the same basis as similar lands in said American Falls Reservoir District.

Upon roll call, the question being: Shall the foregoing resolution and order be adopted, the vote was as follows:

J.H. Barker,	Yes
W.H. Spence,	Yes
W.F. Alworth,	Yes
F.E. Sayre,	Yes

Whereupon, the chairman declared the resolution and order duly carried and adopted and directed the officers of the American Falls Reservoir District to proceed to charge the lands herein last above described with district assessments as provided by law.

There being no further business to come before the board at this time adjournment was taken.

Acting Chairman

Secretary.

MINUTES OF THE MEETING OF THE BOARD OF DIRECTORS
OF THE AMERICAN FALLS RESERVOIR DISTRICT.

Twin Falls, Idaho,
March 3rd, 1925.

On account of failure of a quorum the meeting was
adjourned to meet at Twin Falls, Idaho, on April 7th, A.D.
1925, at 10 A. M.

A. E. Shepherd
Chairman.

M. A. Alvord
Secretary.

MINUTES OF THE MEETING OF THE BOARD OF DIRECTORS
OF THE AMERICAN FALLS RESERVOIR DISTRICT.

Twin Falls, Idaho,
April 7th, 1925.

Owing to call for meeting of Advisory Board at American Falls regular meeting for this day and adjourned meeting of the 3rd of March adjourned to meet in American Falls, Idaho, at 1 P. M., April 8th, A.D. 1925.

A. E. Shepherd
Chairman

W. A. Smith
Secretary.

MINUTES OF THE MEETING OF THE BOARD OF DIRECTORS
OF THE AMERICAN FALLS RESERVOIR DISTRICT.

American Falls, Idaho,
April 8th, 1925.

The Board of Directors of the American Falls Reservoir District met pursuant to the previous order of adjournment and statute at American Falls, Idaho, on this 8th day of April, A.D. 1925.

Present: W.F.Alworth
J. H.Barker
A. F. McCloud
R.E.Shepherd
W. H. Spence
F.E.Sayre
H. K.Wiley,

officers and directors, E. B. Johnson, Assistant Secretary, and James R.Bothwell, Attorney.

Messrs. F.A.Banks, Dana Templin and W.E.Stoutemeyer, representing the United States Bureau of Reclamation, were also present.

On roll call by E.B. Johnson, Assistant Secretary, it appeared that a majority of the board were present.

The minutes of the meeting of February 5th, 1925, were read and upon motion of Director F.E.Sayre, seconded by Director W. H.Spence, were approved.

Thereupon the treasurer's report for February and March was read and upon motion of Director H. K.Wiley, seconded by Director W.F.Alworth, was accepted and ordered filed.

Whereupon the report of C.C.Siggins, County Auditor for Twin Falls County, showing collateral in his hands was read and upon motion by Director J. H.Barker, seconded by Director H. K.Wiley, the report was accepted and collateral approved.

Motion made by Director F.E.Sayre, seconded by Director J. H.Barker, that the following resolution and order of the board of directors of the American Falls Reservoir District be adopted, to-wit:

WHEREAS, a petition for annexation of lands to the American Falls Reservoir District was filed with the board of directors of the American Falls Reservoir District on the 6th day of March, A.D. 1925, by the holders of title and evidence of title, representing more than one-half of a body of land adjacent to the boundary of the American Falls Reservoir District in the vicinity of that portion of said irrigation district known as the Buhl section thereof, which said petition contains a description of the lands and the several parcels owned by the petitioners which are sought to be annexed to the American Falls Reservoir District; and,

WHEREAS, the Secretary of the American Falls Reservoir District caused a notice of the filing of such petition to be published three weeks in the Twin Falls Weekly News, a newspaper published weekly in Twin Falls, Idaho, commencing with the issue dated March 12, 1925, and ending with the issue dated March 26, 1925; said notice of filing being in words and figures as follows:

"Notice

Notice is hereby given that a petition was filed with the Board of Directors of the American Falls Reservoir District on the 6th day of March, A.D. 1925, for the annexation to said irrigation district of adjacent lands. The name of the petitioner and a description of the lands mentioned in said petition are as follows:

Name of Petitioner: John Bren.

Description of land located in Twin Falls County: Township Nine (9), South, Range Fourteen (14) E.B.M.; Section Twenty-seven (27), Northwest Quarter of the Southwest Quarter (NW $\frac{1}{4}$ SW $\frac{1}{4}$).

Notice is hereby further given to all persons interested in, or that may be affected by such change of boundaries of the American Falls Reservoir District, to appear at the office of the Board of Directors of the American Falls Reservoir Irrigation District, at the office of said District, in Twin Falls, Idaho, on Tuesday, the 7th day of April, A.D. 1925, at 10 o'clock A. M., and show cause in writing, if any they have, why the lands mentioned above should not be annexed to the American Falls Reservoir Irrigation District.

Dated this 6th day of March, A.D. 1925.

W.F. Alworth

(SEAL)

Secretary of the Board of Directors of the American Falls Reservoir Irrigation District.

By R.B. Johnson,
Assistant Secretary."

and,

WHEREAS, due proof of publication of said notice is now on file in the office of the board of directors of the said American Falls Reservoir District; and,

WHEREAS, the day and date fixed in said notice has expired for all persons interested in or that may be affected by such change to appear and show cause in writing, if any they have, why the lands described should not be annexed to the American Falls Reservoir District; and,

WHEREAS, it appears that the Northwest Quarter (NW $\frac{1}{4}$) of the Southwest Quarter (SW $\frac{1}{4}$) of Section 27, Township 9, South, Range 14, E.B.M., Twin Falls County, Idaho, is owned by John Bren, and that there is a water right appurtenant thereto evidenced by five (5) shares of the capital stock of the Twin Falls Canal Company;

NOW, THEREFORE, Be it RESOLVED and ORDERED, that the Northwest Quarter (NW $\frac{1}{4}$) of the Southwest Quarter (SW $\frac{1}{4}$) of Section 27, Township 9, South, Range 14, E.B.M., Twin Falls County, Idaho, be, and the same hereby is, annexed to and made a part of the American Falls Reservoir District, and that said land shall be subject to all district assessments on the same basis as similar lands in said American Falls Reservoir District.

Upon roll call, the question being: Shall the foregoing resolution and order be adopted, the vote was as follows:

W.F. Alworth,	Yes
J. H. Barker,	Yes
A.F. McCloud,	Yes
R.E. Shepherd,	Yes
W. H. Spence,	Yes
F.E. Sayre,	Yes
H. K. Wiley,	Yes

Whereupon, the chairman declared the resolution and order duly carried and adopted and directed the officers

of the American Falls Reservoir District to proceed to charge the lands herein last above described with district assessments as provided by law.

Motion made by Director F.E.Sayre, seconded by Director J. H.Barker, that the following resolution and order of the board of directors of the American Falls Reservoir District be adopted, to-wit:

WHEREAS, a petition for annexation of lands to the American Falls Reservoir District was filed with the board of directors of the American Falls Reservoir District on the 14th day of February, A.D. 1925, by the holders of title and evidence of title, representing more than one-half of a body of land adjacent to the boundary of the American Falls Reservoir District in the vicinity of that portion of said irrigation district known as the Twin Falls section thereof, which said petition contains a description of the lands and the several parcels owned by the petitioners which are sought to be annexed to the American Falls Reservoir District; and,

WHEREAS, the Secretary of the American Falls Reservoir District caused a notice of the filing of such petition to be published three weeks in the Twin Falls Weekly News, a newspaper published weekly in Twin Falls, Idaho, commencing with the issue dated February 19, 1925, and ending with the issue dated March 5, 1925; said notice of filing being in words and figures as follows:

"Notice

Notice is hereby given that a petition was filed with the Board of Directors of the American Falls Reservoir District on the 12th day of February, A.D. 1925, for the annexation to said irrigation district of adjacent lands.

The name of the petitioner and a description of the lands mentioned in said petition are as follows:

Name of Petitioner: Anders Anderson.

Description of land located in Twin Falls County: Lots 3 and 4, Section Thirty-two (32), Township Nine (9), South, Range Eighteen (18), East Boise Meridian.

Notice is hereby further given to all persons

interested in, or that may be affected by such change of boundaries of the American Falls Reservoir District, to appear at the office of the Board of Directors of the American Falls Reservoir District, at the office of said District, in Twin Falls, Idaho, on Tuesday, the 7th day of April, A.D. 1925, at 10 o'clock A. M., and show cause in writing, if any they have, why the lands mentioned should not be annexed to the American Falls Reservoir District.

Dated this 16th day of February, 1925.

W.F. Alworth

Secretary of the Board of Directors of the
American Falls Reservoir District,

By E.B. Johnson,

Assistant Secretary.

(SEAL)"

and,

WHEREAS, due proof of publication of said notice is now on file in the office of the board of directors of the said American Falls Reservoir District; and,

WHEREAS, the day and date fixed in said notice has expired for all persons interested in or that may be affected by such change to appear and show cause in writing, if any they have, why the lands described should not be annexed to the American Falls Reservoir District; and,

WHEREAS, it appears that Lots 3 and 4, Section 32, Township 9, South, Range 18, E.B.M., Twin Falls County, Idaho, is owned by Anders Anderson, and that there is a water right appurtenant thereto evidenced by ten (10) shares of the capital stock of the Twin Falls Canal Company:

NOW, THEREFORE, Be it RESOLVED and ORDERED, that Lots 3 and 4, Section 32, Township 9, South, Range 18, E.B.M., Twin Falls County, Idaho, be, and the same hereby is, annexed to and made a part of the American Falls Reservoir District, and that said land shall be subject to all district assessments on the same basis as similar lands in said American Falls Reservoir District.

Upon roll call, the question being: Shall the foregoing resolution and order be adopted, the vote was as follows:

W. F. Alworth,	Yes
J. H. Barker,	Yes
A. F. McCloud,	Yes
R. E. Shepherd,	Yes
W. H. Spence,	Yes
F. E. Sayre,	Yes
H. K. Wiley,	Yes

Whereupon, the chairman declared the resolution and order duly carried and adopted and directed the officers of the American Falls Reservoir District to proceed to charge the lands herein last above described with district assessments as provided by law.

Motion made by Director F. E. Sayre, seconded by Director J. H. Barker, that the following resolution and order of the board of directors of the American Falls Reservoir District be adopted, to-wit:

WHEREAS, a petition for annexation of lands to the American Falls Reservoir District was filed with the board of directors of the American Falls Reservoir District on the 16th day of January, A. D. 1925, by the holders of title and evidence of title, representing more than one-half of a body of land adjacent to the boundary of the American Falls Reservoir District in the vicinity of that portion of said irrigation district known as the Twin Falls section thereof, which said petition contains a description of the lands and the several parcels owned by the petitioners which are sought to be annexed to the American Falls Reservoir District; and,

WHEREAS, the Secretary of the American Falls Reservoir District caused a notice of the filing of such petition to be published three weeks in the Twin Falls Weekly News, a newspaper published weekly in Twin Falls, Idaho, commencing with the issue dated January 29th, 1925, and ending with the issue dated February 12, 1925; said notice of filing being in words and figures as follows:

"Notice

"Notice is hereby given that a petition was filed with

the Board of Directors of the American Falls Reservoir District on the 16th day of January, A.D. 1925, for the annexation to said irrigation district of adjacent lands.

The names of the petitioners and a description of the lands mentioned in said petition are as follows:

Henry F. Kniep, Jens Larsen, John Meyer, Jr., John H. Rienke, Henry Werner, Louis Ulrich, Mrs. John G. Lutz, Willhalm Lueders, O. H. Werner, Herman Fischer, Carl Lierman, H.A. Ohlenschlin, H. Hilfiker, Henry Jasper, Fred Jasper, August Werner, D.F. Jagels, John Koster, Fred Oppliger, Edward Bosch, Ernest Meyers, W. H. Dierkes, Wm. F. Boehlke, R. L. Jagels, H.C. Reinke, L.A. Schraeder, Rudolf Martens, Herbert Lierman, John D. Ahrens, Ernest A. Reinke, Matilda A. Meyer, Anna Loontjer, Henry C. Brueggeman, E.V. Berg, Highline Canal Co., John Jagels, Ill-Aho Farms Company.

Description of Land Located in Twin Falls County Township Ten (10), South, Range Fifteen (15), E.B.M.

Section 27: $S\frac{1}{2}SW\frac{1}{4}SW\frac{1}{4}$; part $SW\frac{1}{4}$; part $SE\frac{1}{4}SW\frac{1}{4}$.

Section 28: Part $W\frac{1}{2}SE\frac{1}{4}$; $W\frac{1}{2}SE\frac{1}{4}SE\frac{1}{4}$; part $NE\frac{1}{4}SE\frac{1}{4}$; $E\frac{1}{2}SE\frac{1}{4}SE\frac{1}{4}$.

Section 33: Part $E\frac{1}{2}NW\frac{1}{4}$; $NE\frac{1}{4}SE\frac{1}{4}$; $SE\frac{1}{4}SE\frac{1}{4}$; $NE\frac{1}{4}SW\frac{1}{4}$; $SW\frac{1}{4}NW\frac{1}{4}$; part $NW\frac{1}{4}NW\frac{1}{4}$; $SE\frac{1}{4}NE\frac{1}{4}$; $W\frac{1}{2}SE\frac{1}{4}$; $SW\frac{1}{4}NE\frac{1}{4}$.

Section 32: $S\frac{1}{2}SE\frac{1}{4}$.

Section 34: Part $NE\frac{1}{4}NW\frac{1}{4}$; $N\frac{1}{2}NW\frac{1}{4}NE\frac{1}{4}$; $S\frac{1}{2}NW\frac{1}{4}NE\frac{1}{4}$; $SE\frac{1}{4}SW\frac{1}{4}$; $NE\frac{1}{4}SW\frac{1}{4}$; part $E\frac{1}{2}NE\frac{1}{4}$; $E\frac{1}{2}SW\frac{1}{4}NE\frac{1}{4}$; part $SW\frac{1}{4}NW\frac{1}{4}$; $NW\frac{1}{4}SE\frac{1}{4}$; part $E\frac{1}{2}SE\frac{1}{4}$; $W\frac{1}{2}SW\frac{1}{4}NE\frac{1}{4}$; $SE\frac{1}{4}NE\frac{1}{4}NW\frac{1}{4}$; $E\frac{1}{2}SE\frac{1}{4}NW\frac{1}{4}$; $W\frac{1}{2}SW\frac{1}{4}NW\frac{1}{4}$; part $NW\frac{1}{4}$; Part $SW\frac{1}{4}NW\frac{1}{4}$; $SW\frac{1}{4}SW\frac{1}{4}$; $W\frac{1}{2}NW\frac{1}{4}SW\frac{1}{4}$; part $NW\frac{1}{4}NW\frac{1}{4}$.

Section 35: $SW\frac{1}{4}NW\frac{1}{4}$; $NW\frac{1}{4}SW\frac{1}{4}$; $SW\frac{1}{4}SW\frac{1}{4}$; part $SE\frac{1}{4}NW\frac{1}{4}$; $SW\frac{1}{4}NE\frac{1}{4}$; part $SE\frac{1}{4}NE\frac{1}{4}$; part $SE\frac{1}{4}$; $SW\frac{1}{4}SE\frac{1}{4}$; part $NW\frac{1}{4}SE\frac{1}{4}$; $NE\frac{1}{4}SW\frac{1}{4}$; part $E\frac{1}{2}SE\frac{1}{4}$; $SE\frac{1}{4}SW\frac{1}{4}$.

Section 36: $NW\frac{1}{4}SW\frac{1}{4}$; $W\frac{1}{2}W\frac{1}{2}NE\frac{1}{4}$; part $NE\frac{1}{4}NW\frac{1}{4}$; $NW\frac{1}{4}NE\frac{1}{4}$; $SE\frac{1}{4}NE\frac{1}{4}$; $E\frac{1}{2}W\frac{1}{2}NE\frac{1}{4}$; part $S\frac{1}{2}SE\frac{1}{4}$; $SW\frac{1}{4}SW\frac{1}{4}$; $NW\frac{1}{4}SW\frac{1}{4}$; part $SE\frac{1}{4}SE\frac{1}{4}$; part $NW\frac{1}{4}SE\frac{1}{4}$; part $W\frac{1}{2}NE\frac{1}{4}$; part $NE\frac{1}{4}NW\frac{1}{4}$.

Township Ten (10), South, Range Sixteen (16), E.B.M.

Section 31: $SW\frac{1}{4}NW\frac{1}{4}$; $NW\frac{1}{4}SW\frac{1}{4}$; part $SE\frac{1}{4}NE\frac{1}{4}$; $NW\frac{1}{4}NW\frac{1}{4}$; $W\frac{1}{2}SE\frac{1}{4}$; part $S\frac{1}{2}SW\frac{1}{4}$.

Township Eleven (11), South, Range Fourteen (14), E.B.M.

Section 1: Part $SE\frac{1}{4}SE\frac{1}{4}$; part $SW\frac{1}{4}SE\frac{1}{4}$.

Section 12: Part $NW\frac{1}{4}NE\frac{1}{4}$; part $NE\frac{1}{4}NE\frac{1}{4}$; part $NW\frac{1}{4}NE\frac{1}{4}$; $NW\frac{1}{4}NW\frac{1}{4}$.

Section 11: $SE\frac{1}{4}NE\frac{1}{4}$.

Section 12: Part $S\frac{1}{2}NW\frac{1}{4}$; part $SW\frac{1}{4}NE\frac{1}{4}$.

Township Eleven (11), South, Range Fifteen (15), E.B.M.

Section 5: $NE\frac{1}{4}NE\frac{1}{4}$; $S\frac{1}{2}NE\frac{1}{4}$; $SW\frac{1}{4}NW\frac{1}{4}$; $E\frac{1}{2}NW\frac{1}{4}$; $NW\frac{1}{4}NE\frac{1}{4}$; $NW\frac{1}{4}NW\frac{1}{4}$.

Section 6: part $SW\frac{1}{4}SE\frac{1}{4}$; part $NW\frac{1}{4}SW\frac{1}{4}$; part $E\frac{1}{2}NE\frac{1}{4}$; part $SW\frac{1}{4}NE\frac{1}{4}$; part $NW\frac{1}{4}SE\frac{1}{4}$; part $SE\frac{1}{4}SE\frac{1}{4}$.

Section 7: Part $NW\frac{1}{4}NW\frac{1}{4}$.

Notice is hereby further given to all persons interested in, or that may be affected by such change of boundaries of the American Falls Reservoir Irrigation District, to appear at the office of the Board of Directors of the American Falls Reservoir Irrigation District, at the office of said District, in Twin Falls, Idaho, on Tuesday, the third day of March, A.D. 1925, at 10 o'clock A. M., and show cause in writing, if any they have, why the lands mentioned should not be annexed to the American Falls Reservoir Irrigation District.

Dated this 27th day of January, A.D. 1925.

W. F. Alworth

Secretary of the Board of District
of the American Falls Reservoir
Irrigation District.

By E. B. Johnson,

Assistant Secretary."

(SEAL)

and,

WHEREAS, due proof of publication of said notice is now on file in the office of the board of directors of the said American Falls Reservoir District; and,

WHEREAS, the day and date fixed in said notice has expired for all persons interested in or that may be affected by such change to appear and show cause in writing, if any they have, why the lands described should not be annexed to the American Falls Reservoir District; and,

WHEREAS, it appears that part $W\frac{1}{2} SE\frac{1}{4}$ and $W\frac{1}{2} SE\frac{1}{4} SE\frac{1}{4}$, Section 28, Township 10, South, Range 15, E.B.M., part $NE\frac{1}{4} NW\frac{1}{4}$, $N\frac{1}{2} NW\frac{1}{4} NE\frac{1}{4}$, Section 34, Township 10, South, Range 15, E.B.M., $S\frac{1}{2} NW\frac{1}{4} NE\frac{1}{4}$, Section 34, Township 10, South, Range 15, E.B.M., and part $E\frac{1}{2} NW\frac{1}{4}$, of Section 33, Township 10, South, Range 15, E.B.M., Twin Falls County, Idaho, is owned by Henry F. Kniep, and that there is a water right appurtenant thereto evidenced by 166.10 shares of the capital stock of the Twin Falls Canal Company; and,

WHEREAS, it appears that $SE\frac{1}{4} SW\frac{1}{4}$, Section 34, Township 10, South, Range 15, E.B.M., Twin Falls County, Idaho, is owned by Jens Larsen, and that there is a water right appurtenant thereto evidenced by 40 shares of the capital stock of the Twin Falls Canal Company; and,

WHEREAS, it appears that $SW\frac{1}{4} NW\frac{1}{4}$, Section 35, Township 10, South, Range 15, E.B.M., $NE\frac{1}{4} NE\frac{1}{4}$, Section 5, Township 11, South, Range 15, E.B.M., $NE\frac{1}{4} SW\frac{1}{4}$, Section 34, Township 10, South, Range 15, E.B.M., Twin Falls County, Idaho, is owned by John Meyer, Jr., and that there is a water right appurtenant thereto evidenced by 119.65 shares of the capital stock of the Twin Falls Canal Company; and,

WHEREAS, it appears that $S\frac{1}{2} NE\frac{1}{4}$, Section 5, Township 11, South, Range 15, E.B.M., Twin Falls County, Idaho, is owned by John H. Reinke, and that there is a water right appurtenant thereto evidenced by 81.32 shares of the capital stock of the Twin Falls Canal Company; and,

WHEREAS, it appears that part $E\frac{1}{2}NE\frac{1}{4}$, $E\frac{1}{2}SW\frac{1}{4}NE\frac{1}{4}$, part $SW\frac{1}{4}NW\frac{1}{4}$, Section 34, Township 10, South, Range 15, E.B.M., Twin Falls County, Idaho, is owned by Henry Werner, and that there is a water right appurtenant thereto evidenced by

101 shares of the capital stock of the Twin Falls Canal Company; and,

WHEREAS, it appears that $NW\frac{1}{4}SE\frac{1}{4}$, Section 34, Township 10, South, Range 15, E.B.M., Twin Falls County, Idaho, is owned by Louis Ulrich, and that there is a water right appurtenant thereto evidenced by 40 shares of the capital stock of the Twin Falls Canal Company; and,

WHEREAS, it appears that part $E\frac{1}{2}SE\frac{1}{4}$, $W\frac{1}{2}SW\frac{1}{4}NE\frac{1}{4}$, $SE\frac{1}{4}NE\frac{1}{4}NW\frac{1}{4}$, $E\frac{1}{2}SE\frac{1}{4}NW\frac{1}{4}$, Section 34, Township 10, South, Range 15, E.B.M., Twin Falls County, Idaho, is owned by Mrs. John G. Lutz, and that there is a water right appurtenant thereto evidenced by 127 shares of the capital stock of the Twin Falls Canal Company; and,

WHEREAS, it appears that $NW\frac{1}{4}SW\frac{1}{4}$, Section 35, Township 10, South, Range 15, E.B.M., Twin Falls County, Idaho, is owned by Willhalm Lueders, and that there is a water right appurtenant thereto evidenced by 40 shares of the capital stock of the Twin Falls Canal Company; and,

WHEREAS, it appears that the $SW\frac{1}{4}SW\frac{1}{4}$, Section 35, Township 10, South, Range 15, E.B.M., Twin Falls County, Idaho, is owned by O. H. Werner, and that there is a water right appurtenant thereto evidenced by 40 shares of the capital stock of the Twin Falls Canal Company; and,

WHEREAS, it appears that part of $SE\frac{1}{4}NW\frac{1}{4}$, $SW\frac{1}{4}NE\frac{1}{4}$, Section 35, Township 10, South, Range 15, E.B.M., Twin Falls County, Idaho, is owned by Herman Fischer, and that there is a water right appurtenant thereto evidenced by 39.90 shares of the capital stock of the Twin Falls Canal Company; and,

WHEREAS, it appears that part $NW\frac{1}{4}$ of the $SW\frac{1}{4}$ of Section 36, Township 10, South, Range 15, E.B.M., Twin Falls

County, Idaho, is owned by Carl Lierman, and that there is a water right appurtenant thereto evidenced by 39 shares of the capital stock of the Twin Falls Canal Company; and,

WHEREAS, it appears that the $W\frac{1}{2}W\frac{1}{2}NE\frac{1}{4}$, and part $NE\frac{1}{4}NW\frac{1}{4}$, Section 36, Township 10, South, Range 15, E.B.M., Twin Falls County, Idaho, is owned by H.A. Ohlenschlin, and that there is a water right appurtenant thereto evidenced by 65.50 shares of the capital stock of the Twin Falls Canal Company; and,

WHEREAS, it appears that the $NW\frac{1}{4}NE\frac{1}{4}$, $SE\frac{1}{4}NE\frac{1}{4}$, $E\frac{1}{2}W\frac{1}{2}NE\frac{1}{4}$, Section 36, Township 10, South, Range 15, E.B.M., Twin Falls County, Idaho, is owned by H. Hilfiker, and that there is a water right appurtenant thereto evidenced by 104.20 shares of the capital stock of the Twin Falls Canal Company; and,

WHEREAS, it appears that the $SW\frac{1}{4}NW\frac{1}{4}$, $NW\frac{1}{4}SW\frac{1}{4}$, part $SE\frac{1}{4}NE\frac{1}{4}$, $NW\frac{1}{4}NW\frac{1}{4}$, Section 31, Township 10, South, Range 16, E.B.M., Twin Falls County, Idaho, is owned by Henry Jasper, and that there is a water right appurtenant thereto evidenced by 126.86 shares of the capital stock of the Twin Falls Canal Company; and,

WHEREAS, it appears that the $W\frac{1}{2}SE\frac{1}{4}$, Section 31, Township 10, South, Range 16, E.B.M., Twin Falls County, Idaho, is owned by August Werner, and that there is a water right appurtenant thereto evidenced by 79.17 shares of the capital stock of the Twin Falls Canal Company; and,

WHEREAS, it appears that the $W\frac{1}{2}SW\frac{1}{4}NW\frac{1}{4}$, part $NW\frac{1}{4}$, Section 34, Township 10, South, Range 15, E.B.M., Twin Falls County, Idaho, is owned by D.F. Jagels, and that there is a water right appurtenant thereto evidenced by 25.70 shares of the capital stock of the Twin Falls Canal Company; and,

WHEREAS, it appears that part $SE\frac{1}{4}NE\frac{1}{4}$, Section 35, Township 10, South, Range 15, E.B.M., and Part $SW\frac{1}{4}NW\frac{1}{4}$, Section 34, Township 10, South, Range 15, E.B.M., Twin Falls County, Idaho, is owned by John Koster, and that there is a water right appurtenant thereto evidenced by 10.80 shares of the capital

232

stock of the Twin Falls Canal Company; and,

WHEREAS, it appears that the $SW\frac{1}{4}SW\frac{1}{4}$, Section 34, Township 10, South, Range 15, E.B.M., Twin Falls County, Idaho, is owned by Fred Oppliger, and that there is a water right appurtenant thereto evidenced by 40.00 shares of the capital stock of the Twin Falls Canal Company; and,

WHEREAS, it appears that the $NE\frac{1}{4}SE\frac{1}{4}$, Section 33, Township 10, South, Range 15, E.B.M., Twin Falls County, Idaho, is owned by Edward Bosch, and that there is a water right appurtenant thereto evidenced by 40 shares of the capital stock of the Twin Falls Canal Company; and,

WHEREAS, it appears that the $SE\frac{1}{4}SE\frac{1}{4}$, Section 33, Township 10, South, Range 15, E.B.M., and $W\frac{1}{2}NW\frac{1}{4}SW\frac{1}{4}$, Section 34, Township 10, South, Range 15, E.B.M., Twin Falls County, Idaho, is owned by Ernest Meyer, and that there is a water right appurtenant thereto evidenced by 60 shares of the capital stock of the Twin Falls Canal Company; and,

WHEREAS, it appears that the $NE\frac{1}{4}SW\frac{1}{4}$, Section 33, Township 10, South, Range 15, E.B.M., and part $SE\frac{1}{4}SW\frac{1}{4}$, Section 27, Township 10, South, Range 15, E.B.M., Twin Falls County, Idaho, is owned by W. H. Dierkes, and that there is a water right appurtenant thereto evidenced by 74.50 shares of the capital stock of the Twin Falls Canal Company; and,

WHEREAS, it appears that the $SW\frac{1}{4}NW\frac{1}{4}$, Part $NW\frac{1}{4}NW\frac{1}{4}$, Section 33, Township 10, South, Range 15, E.B.M., Twin Falls County, Idaho, is owned by Wm. F. Bachlke, and that there is a water right appurtenant thereto evidenced by 45 shares of the capital stock of the Twin Falls Canal Company; and,

WHEREAS, it appears that the $SE\frac{1}{4}NE\frac{1}{4}$, Section 33, Township 10, South, Range 15, E.B.M., and part $NW\frac{1}{4}NW\frac{1}{4}$, Section 34, Township 10, South, Range 15, E.B.M., Twin Falls County, Idaho, is owned by R. L. Jagels, and that there is a water right appurtenant thereto evidenced by 78.49 shares of the capital stock of the Twin Falls Canal Company; and,

WHEREAS, it appears that the $W\frac{1}{2}SE\frac{1}{4}$, Section 33, Township 10, South, Range 15, E.B.M., Twin Falls County, Idaho, is owned by H.C. Reinke, and that there is a water right appurtenant thereto evidenced by 80 shares of the capital stock of the Twin Falls Canal Company; and,

WHEREAS, it appears that part $NE\frac{1}{4}SE\frac{1}{4}$, Section 28, Township 10, South, Range 15, E.B.M., $E\frac{1}{2}SE\frac{1}{4}SE\frac{1}{4}$, Section 28, Township 10, South, Range 15, E.B.M., $S\frac{1}{2}SW\frac{1}{4}SW\frac{1}{4}$, Section 27, Township 10, South, Range 15, E.B.M., Part $SW\frac{1}{4}$, Section 27, Township 10, South, Range 15, E.B.M., Twin Falls County, Idaho, is owned by L.A. Schraeder, and that there is a water right appurtenant thereto evidenced by 64 shares of the capital stock of the Twin Falls Canal Company; and,

WHEREAS, it appears that part $NW\frac{1}{4}NE\frac{1}{4}$, part $NE\frac{1}{4}NE\frac{1}{4}$, Section 12, Township 11, South, Range 14, E.B.M., part $SE\frac{1}{4}SE\frac{1}{4}$, Section 1, Township 11, South, Range 14, E.B.M., Part $SW\frac{1}{4}SE\frac{1}{4}$, Section 1, Township 11, South, Range 14, E.B.M., part $NW\frac{1}{4}NE\frac{1}{4}$, Section 12, Township 11, South, Range 14, E.B.M., Twin Falls County, Idaho, is owned by Rudolf Martens, and that there is a water right appurtenant thereto evidenced by 111.65 shares of the capital stock of the Twin Falls Canal Company; and,

WHEREAS, it appears that part $SW\frac{1}{4}SE\frac{1}{4}$, Section 6, Township 11, South, Range 15, E.B.M., Twin Falls County, Idaho, is owned by Herbert Liermann, and that there is a water right appurtenant thereto evidenced by 40 shares of the capital stock of the Twin Falls Canal Company; and.

WHEREAS, it appears that the $SW\frac{1}{4}NW\frac{1}{4}$, Section 5, Township 11, South, Range 15, E.B.M., Twin Falls County, Idaho, is owned by John D. Ahrens, and that there is a water right appurtenant thereto evidenced by 40 shares of the capital stock of the Twin Falls Canal Company; and,

WHEREAS, it appears that the $E\frac{1}{2}NW\frac{1}{4}$, Section 5, Township 11, South, Range 15, E.B.M., Twin Falls County, Idaho, is owned by Ernest A. Reinke, and that there is a water right appurtenant thereto evidenced by 79.68 shares of the

capital stock of the Twin Falls Canal Company; and,

WHEREAS, it appears that the NW $\frac{1}{4}$ NE $\frac{1}{4}$, Section 5, Township 11, South, Range 15, E.B.M., Twin Falls County, Idaho, is owned by Matilda A. Meyer, and that there is a water right appurtenant thereto evidenced by 39.66 shares of the capital stock of the Twin Falls Canal Company; and,

WHEREAS, it appears that the SW $\frac{1}{4}$ NE $\frac{1}{4}$, of Section 33, Township 10, South, Range 15, E.B.M., Twin Falls County, Idaho, is owned by Anna Loontjer, and that there is a water right appurtenant thereto evidenced by 40 shares of the capital stock of the Twin Falls Canal Company; and,

WHEREAS, it appears that part S $\frac{1}{2}$ SW $\frac{1}{4}$, Section 31, Township 10, South, Range 16, E.B.M., Twin Falls County, Idaho, is owned by Henry C. Bruggeman, and that there is a water right appurtenant thereto evidenced by 31 shares of the capital stock of the Twin Falls Canal Company; and,

WHEREAS, it appears that S $\frac{1}{2}$ SE $\frac{1}{4}$, Section 32, Township 10, South, Range 15, E.B.M., above high line, Twin Falls County, Idaho, is owned by E.V. Berg, and that there is a water right appurtenant thereto evidenced by 61 shares of the capital stock of the Twin Falls Canal Company; and,

WHEREAS, it appears that the NW $\frac{1}{4}$ NW $\frac{1}{4}$, Section 12, Township 11, South, Range 14, E.B.M., Twin Falls County, Idaho, is owned by High Line Canal Company, and that there is a water right appurtenant thereto evidenced by 39 shares of the capital stock of the Twin Falls Canal Company; and,

WHEREAS, it appears that part NW $\frac{1}{4}$ SW $\frac{1}{4}$, Section 6, Township 11, South, Range 15, E.B.M., Twin Falls County, Idaho, is owned by John Jagels, and that there is a water right appurtenant thereto evidenced by 12 shares of the capital stock of the Twin Falls Canal Company; and,

WHEREAS, it appears that part NW $\frac{1}{4}$ NW $\frac{1}{4}$, Section 7, Township 11, South, Range 15, E.B.M., part S $\frac{1}{2}$ SE $\frac{1}{4}$, Section 36, Township 10, South, Range 15, E.B.M., SW $\frac{1}{4}$ SW $\frac{1}{4}$, Section 36, Township 10, South, Range 15, E.B.M., Part SE $\frac{1}{4}$, Section 35, Township

10, South, Range 15, E.B.M., $SW\frac{1}{4}SE\frac{1}{4}$, Part $NW\frac{1}{4}SE\frac{1}{4}$, Section 35, Township 10, South, Range 15, E.B.M., $NW\frac{1}{4}NW\frac{1}{4}$, Section 5, Township 11, South, Range 15, E.B.M., $SE\frac{1}{4}NE\frac{1}{4}$, Section 11, Township 11, South, Range 14, E.B.M., Part $E\frac{1}{2}NE\frac{1}{4}$, Section 6, Township 11, South, Range 15, E.B.M., $NE\frac{1}{4}SW\frac{1}{4}$, Section 35, Township 10, South, Range 15, E.B.M., Part $E\frac{1}{2}SE\frac{1}{4}$, Section 35, Township 10, South, Range 15, E.B.M., Part $S\frac{1}{2}NW\frac{1}{4}$, Part $SW\frac{1}{4}NE\frac{1}{4}$, Section 12, Township 11, South, Range 14, E.B.M., $NW\frac{1}{4}SW\frac{1}{4}$, Section 36, Township 10, South, Range 15, E.B.M., part $SW\frac{1}{4}NE\frac{1}{4}$, part $NW\frac{1}{4}SE\frac{1}{4}$, Section 6, Township 11, South, Range 15, E.B.M., $SE\frac{1}{4}SW\frac{1}{4}$, Section 35, Township 10, South, Range 15, E.B.M., part $SE\frac{1}{4}SE\frac{1}{4}$, part $NW\frac{1}{4}SE\frac{1}{4}$, Section 36, Township 10, South, Range 15, E.B.M., part $SE\frac{1}{4}SE\frac{1}{4}$, Section 6, Township 11, South, Range 15, E.B.M., Part $W\frac{1}{2}NE\frac{1}{4}$, Part $NE\frac{1}{4}NW\frac{1}{4}$, Section 36; Township 10, South, Range 15, E.B.M., Twin Falls County, Idaho, is owned by Ill-Aho Farms Company, a corporation, and that there is a water right appurtenant thereto evidenced by 782.99 shares of the capital stock of the Twin Falls Canal Company:

NOW, THEREFORE, Be it RESOLVED and ORDERED, that part $W\frac{1}{2}SE\frac{1}{4}$ and $W\frac{1}{2}SE\frac{1}{4}SE\frac{1}{4}$, Section 28, Township 10, South, Range 15, E.B.M., $NE\frac{1}{4}NW\frac{1}{4}$, $N\frac{1}{2}NW\frac{1}{4}NE\frac{1}{4}$, Section 34, Township 10, South, Range 15, E.B.M., $S\frac{1}{2}NW\frac{1}{4}NE\frac{1}{4}$, Section 34, Township 10, South, Range 15, E.B.M., part $E\frac{1}{2}NW\frac{1}{4}$, Section 33, Township 10, South, Range 15, $SE\frac{1}{4}SW\frac{1}{4}$, Section 34, Township 10, South, Range 15, E.B.M., $SW\frac{1}{4}NW\frac{1}{4}$, Section 35, Township 10, South, Range 15, E.B.M., $NE\frac{1}{4}NE\frac{1}{4}$, Section 5, Township 11, South, Range 15, E. B.M., $NE\frac{1}{4}SW\frac{1}{4}$, Section 34, Township 10, South, Range 15, E.B.M., $S\frac{1}{2}NE\frac{1}{4}$, Section 5, Township 11, South, Range 15, E.B.M., $E\frac{1}{2}NE\frac{1}{4}$, $E\frac{1}{2}SW\frac{1}{4}NE\frac{1}{4}$, part $SW\frac{1}{4}NW\frac{1}{4}$, Section 34, Township 10, South, Range 15, E.B.M., $NW\frac{1}{4}SE\frac{1}{4}$, Section 34, Township 10, South, Range 15, E.B.M., part $E\frac{1}{2}SE\frac{1}{4}$, $W\frac{1}{2}SW\frac{1}{4}NE\frac{1}{4}$, $SE\frac{1}{4}NE\frac{1}{4}NW\frac{1}{4}$, $E\frac{1}{2}SE\frac{1}{4}NW\frac{1}{4}$, Section 34, Township 10, South, Range 15, E.B.M., $NW\frac{1}{4}SW\frac{1}{4}$, Section 35, Township 10, South, Range 15, E.B.M., $SW\frac{1}{4}SW\frac{1}{4}$, Section 35, Township 10, South, Range 15, E.B.M., $SE\frac{1}{4}NW\frac{1}{4}$, $SW\frac{1}{4}NE\frac{1}{4}$, Section 35, Township 10, South, Range 15, E.B.M., $NW\frac{1}{4}SW\frac{1}{4}$, Section 36, Township 10, South, Range 15, E.B.M., $W\frac{1}{2}W\frac{1}{2}NE\frac{1}{4}$, and part $NE\frac{1}{4}NW\frac{1}{4}$, Section 36,

Township 10, South, Range 15, E.B.M., NW $\frac{1}{4}$ NE $\frac{1}{4}$, SE $\frac{1}{4}$ NE $\frac{1}{4}$, E $\frac{1}{2}$ W $\frac{1}{2}$ NE $\frac{1}{4}$,
 Section 36, Township 10, South, Range 15, E.B.M., SW $\frac{1}{4}$ NW $\frac{1}{4}$, NW $\frac{1}{4}$ SW $\frac{1}{4}$,
 part SE $\frac{1}{4}$ NE $\frac{1}{4}$, NW $\frac{1}{4}$ NW $\frac{1}{4}$, Section 31, Township 10, South, Range 16,
 E.B.M., W $\frac{1}{2}$ SE $\frac{1}{4}$, Section 31, Township 10, South, Range 16, E.B.M.,
 W $\frac{1}{2}$ SW $\frac{1}{4}$ NW $\frac{1}{4}$, part NW $\frac{1}{4}$, Section 34, Township 10, South, Range 15,
 E.B.M., part SE $\frac{1}{4}$ NE $\frac{1}{4}$, Section 35, Township 10, South, Range 15,
 E.B.M., and part SW $\frac{1}{4}$ NW $\frac{1}{4}$, Section 34, Township 10, South, Range 15,
 E.B.M., SW $\frac{1}{4}$ SW $\frac{1}{4}$, Section 34, Township 10, South, Range 15, E.B.M.,
 NE $\frac{1}{4}$ SE $\frac{1}{4}$, Section 33, Township 10, South, Range 15, E.B.M., SE $\frac{1}{4}$ SE $\frac{1}{4}$,
 Section 33, Township 10, South, Range 15, E.B.M., and W $\frac{1}{2}$ NW $\frac{1}{4}$ SW $\frac{1}{4}$,
 Section 34, Township 10, South, Range 15, E.B.M., NE $\frac{1}{4}$ SW $\frac{1}{4}$, Section
 33, Township 10, South, Range 15, E.B.M., part SE $\frac{1}{4}$ SW $\frac{1}{4}$, Section
 27, Township 10, South, Range 15, E.B.M., SW $\frac{1}{4}$ NW $\frac{1}{4}$, part NW $\frac{1}{4}$ NW $\frac{1}{4}$,
 Section 33, Township 10, South, Range 15, E.B.M., SE $\frac{1}{4}$ NE $\frac{1}{4}$, Sec-
 tion 33, Township 10, South, Range 15, E.B.M., part NW $\frac{1}{4}$ NW $\frac{1}{4}$, Sec-
 tion 34, Township 10, South, Range 15, E.B.M., W $\frac{1}{2}$ SE $\frac{1}{4}$, Section 33,
 Township 10, South, Range 15, E.B.M., part NE $\frac{1}{4}$ SE $\frac{1}{4}$, Section 28,
 Township 10, South, Range 15, E.B.M., E $\frac{1}{2}$ SE $\frac{1}{4}$ SE $\frac{1}{4}$, Section 28,
 Township 10, South, Range 15, E.B.M., S $\frac{1}{2}$ SW $\frac{1}{4}$ SW $\frac{1}{4}$, Section 27,
 Township 10, South, Range 15, E.B.M., part SW $\frac{1}{4}$, Section 27,
 township 10, South, Range 15, E.B.M., part NW $\frac{1}{4}$ NE $\frac{1}{4}$. part NE $\frac{1}{4}$ NE $\frac{1}{4}$,
 Section 12, Township 11, South, Range 14, E.B.M., part SE $\frac{1}{4}$ SE $\frac{1}{4}$,
 Section 1, Township 11, South, Range 14, E.B.M., part SW $\frac{1}{4}$ SE $\frac{1}{4}$,
 Section 1, Township 11, South, Range 14, E.B.M., part NW $\frac{1}{4}$ NE $\frac{1}{4}$,
 Section 12, Township 11, South, Range 14, E.B.M., part SW $\frac{1}{4}$ SE $\frac{1}{4}$,
 Section 6, Township 11, South, Range 15, E.B.M., SW $\frac{1}{4}$ NW $\frac{1}{4}$, Section
 5, Township 11, South, Range 15, E.B.M., E $\frac{1}{2}$ NW $\frac{1}{4}$, Section 5, Town-
 ship 11, South, Range 15, E.B.M., NW $\frac{1}{4}$ NE $\frac{1}{4}$, Section 5, Township 11,
 South, Range 15, E.B.M., SW $\frac{1}{4}$ NE $\frac{1}{4}$, Section 33, Township 10, South,
 Range 15, E.B.M., S $\frac{1}{2}$ SW $\frac{1}{4}$, Section 31, Township 10, South, Range 16,
 E.B.M., S $\frac{1}{2}$ SE $\frac{1}{4}$, Section 32, Township 10, South, Range 15, E.B.M.,
 NW $\frac{1}{4}$ NW $\frac{1}{4}$, Section 12, Township 11, South, Range 14, E.B.M., NW $\frac{1}{4}$ SW $\frac{1}{4}$,
 Section 6, Township 11, South, Range 15, E.B.M., part NW $\frac{1}{4}$ NW $\frac{1}{4}$, Sec-
 tion 7, Township 11, South, Range 15, E.B.M., part S $\frac{1}{2}$ SE $\frac{1}{4}$, Sec-
 tion 36, Township 10, South, Range 15, E.B.M., SW $\frac{1}{4}$ SW $\frac{1}{4}$, Section 36,

Township 10, South, Range 15, E.B.M., part SE $\frac{1}{4}$, Section 35,
 Township 10, South, Range 15, E.B.M., SW $\frac{1}{4}$ SE $\frac{1}{4}$, Part NW $\frac{1}{4}$ SE $\frac{1}{4}$,
 Section 35, Township 10, South, Range 15, E.B.M., NW $\frac{1}{4}$ NW $\frac{1}{4}$, Section
 5, Township 11, South, Range 15, E.B.M., SE $\frac{1}{4}$ NE $\frac{1}{4}$, Section 11,
 Township 11, South, Range 14, E.B.M., part E $\frac{1}{2}$ NE $\frac{1}{4}$, Section 6,
 Township 11, South, Range 15, E.B.M., NE $\frac{1}{4}$ SW $\frac{1}{4}$, Section 35, Town-
 ship 10, South, Range 15, E.B.M., Part E $\frac{1}{2}$ SE $\frac{1}{4}$, Section 35, Township
 10, South, Range 15, E.B.M., Part S $\frac{1}{2}$ NW $\frac{1}{4}$, Part SW $\frac{1}{4}$ NE $\frac{1}{4}$, Section 12,
 Township 11, South, Range 14, E.B.M., NW $\frac{1}{4}$ SW $\frac{1}{4}$, Section 36, Town-
 ship 10, South, Range 15, E.B.M., part SW $\frac{1}{4}$ NE $\frac{1}{4}$, part NW $\frac{1}{4}$ SE $\frac{1}{4}$, Sec-
 tion 6, Township 11, South, Range 15, E.B.M., SE $\frac{1}{4}$ SW $\frac{1}{4}$, Section 35,
 Township 10, South, Range 15, E.B.M., part SE $\frac{1}{4}$ SE $\frac{1}{4}$, part NW $\frac{1}{4}$ SE $\frac{1}{4}$,
 Section 36, Township 10, South, Range 15, E.B.M., part SE $\frac{1}{4}$ SE $\frac{1}{4}$,
 Section 6, Township 11, South, Range 15, E.B.M., part W $\frac{1}{2}$ NE $\frac{1}{4}$,
 Part NE $\frac{1}{4}$ NW $\frac{1}{4}$. Section 36, Township 10, South, Range 15, E.B.M.,
 Twin Falls County, Idaho, be, and the same hereby is, annexed
 to and made a part of the American Falls Reservoir District,
 and that said land shall be subject to all district assess-
 ments on the same basis as similar lands in said American Falls
 Reservoir District.

Upon roll call, the question being: Shall the fore-
 going resolution and order be adopted, the vote was as follows:

W.F. Alworth,	Yes
J. H. Barker,	Yes
A.F. McCloud,	Yes
R.E. Shepherd,	Yes
W. H. Spence,	Yes
F.E. Sayre,	Yes
H. K. Wiley,	Yes

Whereupon, the chairman declared the resolution and
 order duly carried and adopted and directed the officers of the
 American Falls Reservoir District to proceed to charge the lands
 herein last above described with district assessments as provided
 by law.

Motion made by Director F.E. Sayre, seconded by
 Director J. H. Barker, that the following resolution and order
 of the board of directors of the American Falls Reservoir Dis-

trict be adopted, to-wit:

WHEREAS, a petition for annexation of lands to the American Falls Reservoir District was filed with the board of directors of the American Falls Reservoir District on the 17th day of March, A.D. 1925, by the holders of title and evidence of title, representing more than one-half of a body of land adjacent to the boundary of the American Falls Reservoir District in the vicinity of that portion of said irrigation district known as the Buhl section thereof, which said petition contains a description of the lands and the several parcels owned by the petitioners which are sought to be annexed to the American Falls Reservoir District; and,

WHEREAS, the Secretary of the American Falls Reservoir District caused a notice of the filing of such petition to be published three weeks in the Twin Falls Weekly News, a newspaper published weekly in Twin Falls, Idaho, commencing with the issue date March 19, 1925, and ending with the issue dated April 2nd, 1925; said notice of filing being in words and figures as follows:

"Notice

Notice is hereby given that a petition was filed with the Board of Directors of the American Falls Reservoir District on the 17th day of March, A.D. 1925, for the annexation of said irrigation district of adjacent lands.

The name of petitioner and a description of the lands mentioned in said petition are as follows:

Name of Petitioner: A. G. Scrivener.

SE SW
Description of land located in Twin Falls County:
Section Eight (8) Township Nine (9), Range Fourteen (14) E.B.M.

Notice is hereby further given to all persons interested in, or that may be affected by such change in boundaries of the American Falls Reservoir District, to appear at the office of the Board of Directors of the American Falls Reservoir District, at the office of said District, in Twin Falls, Idaho, on Tuesday, the 7th day of April, A.D. 1925, at 10 o'clock A. M., and show cause in writing, if any they have, why the lands mentioned above should not be annexed to the American Falls Reservoir District.

Dated this 17th day of March, A.D. 1925.

W. F. Alworth

Secretary of the Board of Directors of the American Falls Reservoir District.

239

(SEAL)

E.B. Johnson,
Assistant Secretary."

and,

WHEREAS, due proof of publication of said notice is now on file in the office of the board of directors of the said American Falls Reservoir District; and,

WHEREAS, the day and date fixed in said notice has expired for all persons interested in or that may be affected by such change to appear and show cause in writing, if any they have, why the lands described should not be annexed to the American Falls Reservoir District; and,

WHEREAS, it appears that the Southeast Quarter (SE $\frac{1}{4}$) of the Southwest Quarter (SW $\frac{1}{4}$) of Section 8, Township 9, South, Range 14, E.B.M., Twin Falls County, Idaho, is owned by A. G. Scrivner, and that there is a water right appurtenant thereto evidenced by five (5) shares of the capital stock of the Twin Falls Canal Company:

NOW, THEREFORE, Be it RESOLVED and ORDERED, that the Southeast Quarter (SE $\frac{1}{4}$) of the Southwest Quarter (SW $\frac{1}{4}$) of Section 8, Township 9, South, Range 14, E.B.M., Twin Falls County, Idaho, be, and the same hereby is, annexed to and made a part of the American Falls Reservoir District, and that said land shall be subject to all district assessments on the same basis as similar lands in said American Falls Reservoir District.

Upon roll call, the question being: Shall the foregoing resolution and order be adopted, the vote was as follows:

W.F. Alworth,	Yes
J. H. Barker,	Yes
A.F. McCloud,	Yes
R.E. Shepherd,	Yes
W. H. Spence,	Yes
F.E. Sayre,	Yes
H. K. Wiley,	Yes

Whereupon, the chairman declared the resolution and order duly carried and adopted and directed the officers of the American Falls Reservoir District to proceed to charge the lands herein last above described with district assessments as provided by law.

Moved by Director F.E. Sayre, and seconded by Director J. H. Barker, that this board favors the taking into the district of the lands of the Aberdeen-Springfield tract that are suitable and that a committee of three be appointed to meet with the Aberdeen-Springfield Canal Company officials and go over these lands and make their reports at the next meeting of the board. Whereupon the chairman appointed on this committee Director J. H. Barker, Director F.E. Sayre and Director H. K. Wiley.

Whereupon the auditing committee reported favorably on the following claims:

Ed Dickerson, - - - - -	\$ 10.00 ^a
Ed Dickerson, - - - - -	10.00 ^a
Irrigated Lands Co., - - - - -	80.00 ^a
Irrigated Lands Co., - - - - -	80.00 ^a
J.S. Keel, - - - - -	17.50 ^a
First Segregation News, - - - - -	45.60 ^a
Twin Falls Title & Abstract Co.,	4.00 ^a
Twin Falls Title & Abstract Co.,	2.00 ^a
Salladay Hardware Co., - - - - -	1.75 ^a
Stuart H. Taylor, - - - - -	25.00 ^a
W.F. Alworth, - - - - -	7.50 ^a
W. H. Spence, - - - - -	8.00 ^a
J. H. Barker, - - - - -	10.60 ^a
F.E. Sayre, - - - - -	20.60 ^a
E.A. Landon, - - - - -	175.00 ^a
E.A. Landon, - - - - -	175.00 ^a
E. B. Johnson, - - - - -	335.08 ^a
E. B. Johnson, - - - - -	265.78 ^a
Jerome County Abstract Co., - -	4.50 ^a
Mountain States Telephone & Tele.	
Co., - - - - -	7.25 ^a
Mtn. States Tele. & Telegraph Co.	5.90 ^a
Clos Book Store, - - - - -	3.25 ^a
Clos Book Store, - - - - -	11.50 ^a
Twin Falls News, - - - - -	15.85 ^a
Twin Falls News, - - - - -	19.40 ^a
Twin Falls News, - - - - -	6.30 ^a
T.F.N.S.L. & W. Co., - - - - -	5.40 ^a
T.F.N.S.L. & W. Co., - - - - -	3.63 ^a
J.R. Bothwell, - - - - -	1331.08 ^a
Western Union (Jerome) - - - - -	4.05 ^a
Total,	\$2691.52

Whereupon, motion made by Director A.F. McCloud, seconded by Director H. K. Wiley, that the bills be allowed and warrants drawn for their payment. The question was put to a vote and carried unanimously.

Motion made by Director J. H. Barker, seconded by Director W. H. Spence, that the maximum amount which shall be deposited in the Twin Falls Bank & Trust Company as the

depository of the American Falls Reservoir District shall not at any time exceed the sum of \$20,000. Whereupon, the motion was put to a vote and carried unanimously.

Upon motion of Director W. H. Spence, seconded by Director F. E. Sayre, the following resolution was adopted unanimously:

Whereas, the funds of the American Falls Reservoir District are now deposited in the Twin Falls Bank & Trust Company of Twin Falls, Idaho, as a depository for the reservoir district:

Now, therefore, be it RESOLVED, that a uniform rate of interest shall be paid on all deposits of the district of $2\frac{1}{2}\%$ per annum, computed on the average daily balance and that said rate shall continue for a period of one year from the date hereof.

Upon motion of Director W. H. Spence, seconded by Director F. E. Sayre, the following resolution was adopted by the Board of directors of the American Falls Reservoir District as follows:

Now, therefore, be it RESOLVED, by the board of directors of the American Falls Reservoir District, that the Minnesota Loan and Trust Company, a financial institution organized and existing under and by virtue of the laws of the state of Minnesota, and having its principal place of business in the city of Minneapolis, Minnesota, be, and hereby is, designated as the depository for the aforesaid funds of the American Falls Reservoir District; that the said money so on hand and held for the purpose of providing for the payment of the interest upon said bonds so issued as aforesaid, according to the terms thereof, from January 1st, 1925, to October 1st, 1927, inclusive, aggregating the said sum of Four Hundred and Twelve Thousand, One Hundred and Seventy (\$412,170.) Dollars, be deposited with the said The Minnesota Loan and Trust Company as provided by Chapter 81, Session Laws of

Idaho 1925, upon its furnishing its bond of the surety companies aforesaid, conditioned that the said Trust Company shall therefrom and to the extent of said fund forward to the National Park Bank, in the city of New York, the money necessary for the payment as hereinafter stated, of the interest on the outstanding bonds of this reservoir district in accordance with the terms thereof, and to that end that it will so forward on or about May 15th, 1925, and at least forty-five (45) days before the time next ensuing, coupons falling due, the sum of Seventy-four Thousand Nine Hundred Forty (\$74,940) Dollars to the said National Park Bank, being the bank at which the interest coupons on said bonds are payable, for the purpose of paying such coupons due July 1st, 1925, and that it will thereafter forward a like sum and amount to said National Park Bank for such purpose, at least forty-five (45) days before the interest dates of January 1st, 1926, July 1st, 1926, January 1st, 1927, and July 1st, 1927, respectively, and will on or before the 15th day of November, 1927, forward to said bank a balance of said fund, that is to say, Thirty-seven Thousand Four Hundred Seventy (\$37,470) Dollars, to be applied upon the interest coupons falling due the next ensuing January 1st, 1928, it being understood and agreed that the said surety bond shall be and remain at all times an indemnity in an amount equal to but not exceeding one and one-half ($1\frac{1}{2}$) times the amount of money then remaining upon deposit with the said Trust Company; provided, however, that the said The Minnesota Loan and Trust Company shall remain the depository of the American Falls Reservoir District for the funds aforesaid, only so long as the said The Globe Indemnity Company and the said The Continental Casualty Company, or either of said companies, shall remain qualified to do business as a surety company in the state of Idaho, under the laws of the State of Idaho, and should either

or both of said companies fail to comply with the laws of the state of Idaho applicable to surety companies transacting business within the state of Idaho, this designation as a depository of the American Falls Reservoir District, as aforesaid, shall forthwith terminate and the funds then in the possession of the said The Minnesota Loan and Trust Company, shall be immediately transmitted to the treasurer of the American Falls Reservoir District at Twin Falls, Idaho, without cost or expense to the American Falls Reservoir District.

RESOLVED FURTHER, That the form of the surety bond submitted to this Board by The Minnesota Loan and Trust Company, having been duly examined by it, is hereby approved, and, when duly executed and delivered, it is hereby determined to be ample and sufficient indemnity, and that such deposit be, upon such delivery, duly made with the said Trust Company.

Upon roll call, the question being: Shall the foregoing Resolution be adopted, the vote was as follows:

W.F.Alworth,	Yes
J. H. Barker,	Yes
A.F.McCloud,	Yes
R.E.Shepherd,	Yes
W.H.Spence,	Yes
F.E.Sayre,	Yes
H. K.Wiley,	Yes

Whereupon, the chairman declared the resolution duly carried and adopted.

Thereupon Director R.E.Shepherd read a letter from Mr. Markham telling of the prospects for water for 1925.

There being no further business to come before the board at this time adjournment was taken to meet as United States Bureau of Reclamation Advisory Board.

R E Shepherd
Chairman

W F Alworth
Secretary.

MINUTES OF THE MEETING OF THE BOARD OF DIRECTORS
OF THE AMERICAN FALLS RESERVOIR DISTRICT.

- - - - -

Twin Falls, Idaho,
May 5th, 1925.

On account of failure of a quorum the meeting was
adjourned to meet at American Falls, Idaho, on May 13, 1925.

A. E. Shapkin
Chairman

W. A. Mearns
Secretary.

MINUTES OF THE MEETING OF THE BOARD OF DIRECTORS
OF THE AMERICAN FALLS RESERVOIR DISTRICT.

- - - - -

American Falls, Idaho,
May 13, 1925.

The Board of Directors of the American Falls Reservoir District met pursuant to the previous order of adjournment and statute at American Falls, Idaho, on this 13th day of May, A.D. 1925.

Present: W.F. Alworth
J. H. Barker
A.F. McCloud
R.E. Shepherd
W. H. Spence
F.E. Sayre
H. K. Wiley,

officers and directors, E.B. Johnson, Assistant Secretary, and James R. Bothwell, attorney.

Messrs. Sweet, Bothwell and McConaughy, representing the American Falls Canal Securities Company, were also present.

Mr. Walker, representing the Aberdeen-Springfield Canal Company, and Mr. Meyers, its attorney, were also present.

Messrs. F.A. Banks, Construction Engineer, and Dana Templin, Assistant Engineer, representing the United States Bureau of Reclamation, were also present.

On roll call by E.B. Johnson, Assistant Secretary, it appeared that a majority of the board were present.

The minutes of the previous meeting were read and approved.

Thereupon Director J. H. Barker explained the progress of the work of the committee inspecting the lands in the Aberdeen-Springfield system, and filed their report on lands viewed, recommending the annexation of various lands.

Mr. Sweet, of the American Falls Canal Securities Company, explained that certain lands in which they were in-

terested would be taken care of by their company. He also explained why lands under the pumping plants were not further developed at thistime. He also stated that the Rockford pumping plant has 4300 shares sold; that the maintenance of this plant is now \$2.06 per acre, which includes 25¢ per acre for Jackson Lake charge. He also advised that both the Rockford and the Aberdeen pumping plants have approximately 28 foot lift, and that the American Falls Canal Securities Company will positively stand back of any levies or assessments against these lands.

Mr. Walker, of the Aberdeen-Springfield Canal Company, explained the work being done and to be done by their people to secure the annexation of their lands to the American Falls Reservoir District, and agreed with our committee as to the lands to be accepted and lands not to be annexed.

Judge Bothwell explained legal points of the annexation.

Mr. Floyd Bothwell explained about the interests of Bothwell & McConaughy, and stated that they would require a little time to get in touch with Mr. Bothwell, Sr., before deciding as to how they wish to bring their lands in the American Falls Reservoir Project, but advised that these lands would be brought in.

Moved by Director J. H. Barker, seconded by Director W. F. Alworth, that the report of the committee be adopted and that the Aberdeen-Springfield lands be recommended for annexation, on the conditions that action in this matter meet with the approval of Wood & Oakley, and that these lands take care of the expenses necessitated by annexation. Upon the motion being put to a vote the same carried unanimously.

Thereupon the meeting adjourned to convene again
on Thursday, May 14, 1925, at 1:30 P. M., at American Falls,
Idaho.

A. E. Shepherd
Chairman

W. W. Smith
Secretary.

MINUTES OF THE MEETING OF THE BOARD OF DIRECTORS
OF THE AMERICAN FALLS RESERVOIR DISTRICT.

American Falls, Idaho,
May 14, 1925.

The Board of Directors of the American Falls Reservoir District met pursuant to the previous order of adjournment and statute at American Falls, Idaho, on this 14th day of May, A.D. 1925.

Present: W. F. Alworth
J. H. Barker
A. F. McCloud
W. H. Spence
F. E. Sayre
H. K. Wiley,

officers and directors, and E. B. Johnson, Assistant Secretary.

On roll call by E. B. Johnson, Assistant Secretary, it appeared that a majority of the board were present.

The minutes of the previous meeting were read and approved.

Motion made by Director W. F. Alworth, seconded by Director F. E. Sayre, that Director J. H. Barker be elected temporary chairman.


Whereupon the committee reported favorably on the following claims:


Stuart H. Taylor, - - - - -	\$50.00^
Terese Pfeifauf, - - - - -	7.00^
T. F. T. & A. Co., - - - - -	4.00^
R. E. Shepherd, - - - - -	29.75^
A. F. McCloud, - - - - -	35.33^
F. E. Sayre, - - - - -	30.34^
W. H. Spence, - - - - -	28.34^
H. K. Wiley, - - - - -	22.10^
W. F. Alworth, - - - - -	20.81^
Irrigated Lands Co., - - - - -	80.00^
Syms-York Co., - - - - -	100.25^
T. F. N. S. L. & W. Co., - - - - -	8.70^
E. A. Landon, - - - - -	175.00^
E. B. Johnson, - - - - -	323.45^
Ed. Dickerson, - - - - -	10.00^
J. H. Barker, - - - - -	112.05^
F. E. Sayre, - - - - -	43.04^
H. K. Wiley, - - - - -	26.75^
	\$1106.91

Moved by Director W.F.Alworth, seconded by
Director F.E.Sayre, that these claims be allowed and warrants
drawn. The question was put to a vote and carried unanimous-
ly.

The Treasurer's report for April was read and placed
on file.

There being no further business to come before the
board adjournment was taken.


Chairman


Secretary.

MINUTES OF THE MEETING OF THE BOARD OF DIRECTORS
OF THE AMERICAN FALLS RESERVOIR DISTRICT.

- - - - -

Twin Falls, Idaho.
July 7, 1925.

On account of failure of a quorum the meeting
was adjourned to meet at American Falls, Idaho, on July
13th, 1925.

A. E. Shephard
Chairman

Malworth
Secretary.

MINUTES OF THE MEETING OF THE BOARD OF DIRECTORS
OF THE AMERICAN FALLS RESERVOIR DISTRICT.

- - - - -

American Falls, Idaho,
July 13, 1925.

The Board of Directors of the American Falls Reservoir District met pursuant to previous order of adjournment and statute at American Falls, Idaho, on this 13th day of July, A.D. 1925.

Present: R.E. Shepherd
W.F. Alworth
W.H. Spence
F.E. Sayre
H.K. Wiley
J.H. Barker,

officers and directors, E.B. Johnson, Assistant Secretary and James R. Bothwell, Esq., attorney.

On roll call by E.B. Johnson, Assistant Secretary, it appeared that a majority of the board were present.

The minutes of the previous meeting were read and approved.

Thereupon members of the board met with Secretary Work and Commissioner Mead and discussed the progress of the dam construction, financing of same, etc., and then adjourned to attend the cornerstone laying of the dam.

AMERICAN FALLS, IDAHO,
July 13, 1925.
6:30 P.M.

The board of directors met pursuant to adjournment.

Present: R.E. Shepherd
W.F. Alworth
W.H. Spence
H.K. Wiley
J.H. Barker,
F.E. SAYRE

officers and directors, and E.B. Johnson, Assistant Secretary.

Whereupon, the auditing committee reported favor-

ably on the following claims:

Jerome County Abstract Co., - - - - -	\$ 4.50^
Jerome County Abstract Co., - - - - -	1.00^
Mtn. Sts. Tel. & Teleg. Co., - - - - -	5.70^
Mtn. Sts. Tel. & Teleg. Co., - - - - -	6.40^
Ed. Dickerson, - - - - -	10.00^
Ed. Dickerson, - - - - -	10.00^
Clos Book Store, - - - - -	3.60^
Clos Book Store, - - - - -	2.00^
E.A. Landon, - - - - -	150.00^
T.F.N.S.L. & W.Co., - - - - -	3.85^
T.F.N.S.L. & W.Co., - - - - -	18.45^
Lincoln Produce Co., - - - - -	4.00^
T.F.T. & A.Co., - - - - -	4.00^
A.F. McCloud, - - - - -	28.43^
W.H. Spence, - - - - -	7.40^
W.H. Spence, - - - - -	28.81^
H.K. Wiley, - - - - -	23.20^
Twin Falls News, - - - - -	4.50^
Twin Falls News, - - - - -	24.00^
Irrigated Lands Co., - - - - -	80.00^
Irrigated Lands Co., - - - - -	80.00^
E.B. Johnson, - - - - -	269.04^
E.B. Johnson, - - - - -	256.40^
J.H. Barker, - - - - -	30.19^
R.E. Shepherd, - - - - -	152.37^
James R. Bothwell, - - - - -	1273.37^
W.F. Alworth, - - - - -	29.00^
F.E. Sayre, - - - - -	22.74^
Total	\$2532.95

Whereupon, motion made by Director W.F. Alworth, seconded by Director J. H. Barker, that the bills be allowed and warrants drawn for their payment. The question was put to a vote and carried unanimously.

There being no further business to come before the board at this time adjournment was taken to meet in Twin Falls, Idaho, Saturday, July 18th, 1925.

R. E. Shepherd
Chairman

W. F. Alworth
Secretary.

MINUTES OF THE MEETING OF THE BOARD OF DIRECTORS
OF THE AMERICAN FALLS RESERVOIR DISTRICT.

- - - - -

Twin Falls, Idaho,
July 18, 1925.

On account of failure of a quorum the meeting
was adjourned to meet on the next regular meeting day
on August 4th, 1925, at Twin Falls, Idaho.

H. E. Shepherd
Chairman.

W. A. Alvord
Secretary.

MINUTES OF THE MEETING OF THE BOARD OF DIRECTORS
OF THE AMERICAN FALLS RESERVOIR DISTRICT.

- - - - -

Twin Falls, Idaho,
August 4th, 1925.

On account of failure of a quorum the meeting
was adjourned to meet at Twin Falls, Idaho, on August
15th, 1925, at 2 P.M.

A. E. Stephens
Chairman

M. A. Smith
Secretary.

MINUTES OF THE MEETING OF THE BOARD OF DIRECTORS
OF THE AMERICAN FALLS RESERVOIR DISTRICT.

Twin Falls, Idaho,

August 15, 1925.

The board of directors of the American Falls Reservoir District met pursuant to previous order of adjournment and statute at Twin Falls, Idaho, on this 15th day of August, A.D. 1925.

Present: R.E. Shepherd
W.F. Alworth
W.H. Spence
J.H. Barker
F.E. Sayre
H.K. Wiley,

officers and directors, E.B. Johnson, Assistant Secretary and James R. Bothwell, Attorney.

On roll call by E.B. Johnson, Assistant Secretary, it appeared that a majority of the board were present.

The minutes of the previous meeting were read and approved.

Whereupon the treasurer's report was read and placed on file.

Whereupon the auditing committee reported favorably on the following claims:

R.E. Shepherd, - - - - -	\$ 20.21^
F.E. Sayre, - - - - -	23.04^
Irrigated Lands Co., - - - - -	80.00^
Irrigated Lands Co., - - - - -	16.80^
Security Title & Trust Co., - -	9.00^
Velma Morgan, - - - - -	31.50^
Lincoln Produce Co., - - - - -	4.00^
Twin Falls News, - - - - -	10.00^
T.F.N.S.L. & W. Co., - - - - -	9.35^
Mtn. Sts. Tel. & Teleg. Co., - -	6.80^
E.A. Landon, - - - - -	97.58^
Ed Dickerson, - - - - -	10.00^
Clos' Book Store, - - - - -	5.75^
E.B. Johnson, - - - - -	298.03^
W.H. Spence, - - - - -	9.95^
J.H. Barker, - - - - -	12.17^
H.K. Wiley, - - - - -	29.55^
Total	\$

Whereupon, motion made by Director H. K. Wiley,

seconded by Director F.E.Sayre, that the bills be allowed and warrants drawn for their payment. The question was put to a vote and carried unanimously.

Petitions of Harold Weinecker, Wm. Ringert, Rebecca Bulkley, et al., and George W. Lillibridge, said petitions having been duly advertised, for annexation, were read and discussed. On motion of Director J. H.Barker, seconded by Director F.E.Sayre, these petitions were granted on same terms as previous, provided that they comply with requirements of the District. The question was put to a vote and carried unanimously.

Petition from residents in the Aberdeen-Springfield system was discussed. On motion of Director F.E.Sayre, seconded by Director J. H.Barker, the Aberdeen-Springfield Canal Company was to be advised that this board would meet September 12th, 1925, for the consideration of all petitions for annexation and that definite action would be taken at that time. The question was put to a vote and carried unanimously.

Whereupon, the chairman appointed Director J. H. Barker, Director W.F.Alworth, and Director W. H.Spence, as a committee to recommend amount to be assessed against lands under Twin Falls Canal Company seeking admission by annexation.

The matter of levy of operation and maintenance for the ensuing year was discussed and it was the opinion of the board that this should remain the same as past years on village and town lots and that agricultural lands should be assessed on the basis of .06¢ per acre foot of water bought.

In the matter of appropriation for budget purposes it was moved by Director W. H.Spence, seconded by Director F.E.Sayre, that an appropriation of \$18,990.00, for the ensuing year be made. The question was put to a vote and carried unanimously.

In the matter of application by the Martin and Woodville Canal Companies for additional water, report by Director H.K.Wiley of an inspection of both these tracts was made,

and he recommended that on presentation of proper petitions and sanction of Judge J.R.Bothwell, their requests be granted.

It appearing that the 1924 appropriation for \$16,866.93, will not be sufficient for the completion of the current year (to October 31st, 1925), it was moved by Director W.F.Alworth, seconded by Director J. H.Barker, that there be transferred \$5400., from Unappropriated Reserve to Appropriation Account. The question was put to a vote and carried unanimously.

Motion made by Director F.E.Sayre, seconded by Director J. H.Barker, that the following resolution and order of the board of directors of the American Falls Reservoir District be adopted, to-wit:

WHEREAS, a petition for annexation of lands to the American Falls Reservoir District was filed with the board of directors of the American Falls Reservoir District on the 16th day of March, A.D. 1925, by the holders of title and evidence of title, representing more than one-half of a body of land adjacent to the boundary of the American Falls Reservoir District in the vicinity of that portion of said irrigation district known as the Twin Falls section thereof, which said petition contains a description of the lands and the several parcels owned by the petitioners which are sought to be annexed to the American Falls Reservoir District; and,

WHEREAS, the Secretary of the American Falls Reservoir District caused a notice of the filing of such petition to be published three weeks in the Twin Falls Weekly News, a newspaper published weekly in Twin Falls, Idaho, commencing with the issue dated May 14, 1925, and ending with the issue dated May 28, 1925; said notice of filing being in words and figures as follows:

"NOTICE

Notice is hereby given that a petition was filed with the Board of Directors of the American Falls Reservoir District on the 16th day of March, A.D. 1925, for the annexation to said irrigation district of adjacent lands.

The names of the petitioners and description of the lands mentioned in said petition are as follows:

NAME OF PETITIONERS: William Ringert, Rebecca Bulkley, M.S. Bertelson, T.A. Sanderson, Scott Lorain, E.B. Corthell, E.F. Lowe, William G. Brown, C.C. Rogers, First National Bank of Buhl.

DESCRIPTION OF LANDS LOCATED IN TWIN FALLS COUNTY:

Township Eleven (11) South, Range Fourteen (14), E.B.M.

Section Sixteen (16) NW $\frac{1}{4}$ of the NW $\frac{1}{4}$

Section Seventeen (17) NE $\frac{1}{2}$ of the NE $\frac{1}{4}$, NW $\frac{1}{4}$, NW $\frac{1}{4}$ of the SW $\frac{1}{4}$,

Part of the NE $\frac{1}{4}$ of the SW $\frac{1}{4}$, SW $\frac{1}{4}$ of the SW $\frac{1}{4}$, Part of the SE $\frac{1}{4}$ of the SW $\frac{1}{4}$

Section Eighteen (18) NE $\frac{1}{4}$ of the NE $\frac{1}{4}$, W $\frac{1}{2}$ of the NE $\frac{1}{4}$, NE $\frac{1}{4}$ of the SE $\frac{1}{4}$, NW $\frac{1}{4}$, W $\frac{1}{2}$ of the SE $\frac{1}{4}$, SE $\frac{1}{4}$ of the SE $\frac{1}{4}$

Section Nineteen (19) NW $\frac{1}{4}$, NE $\frac{1}{4}$ of the NE $\frac{1}{4}$,

Section (20), Twenty: NW $\frac{1}{4}$

Notice is hereby further given to all persons interested in, or that may be affected by such change in boundaries of the American Falls Reservoir District, to appear at the office of the Board of Directors of the American Falls Reservoir District, at the office of said District, in Twin Falls, Idaho, on Tuesday the 2nd. day of June, A.D. 1925, at 10 o'clock A. M. and show cause in writing, if any they have, why the lands mentioned should not be annexed to the American Falls Reservoir District.

Dated this 9th day of May, A.D. 1925.

(SEAL)

W.F. Alworth,

Secretary of the Board of Directors of the American Falls Reservoir District.

By E.B. Johnson

Assistant Secretary,"

and,

WHEREAS, due proof of publication of said notice is now on file in the office of the board of directors of the said American Falls Reservoir District; and,

WHEREAS, the day and date fixed in said notice has expired for all persons interested in or that may be affected by such change to appear and show cause in writing, if any they have, why the lands described should not be annexed to the American Falls Reservoir District; and,

WHEREAS, it appears that the NW $\frac{1}{4}$, 20-11-14, E.B.M., Twin Falls County, Idaho, is owned by Rebecca Bulkley, and that there is a water right appurtenant thereto evidenced by 160 shares of the capital stock of the Twin Falls Canal Company; and,

WHEREAS, it appears that the NE $\frac{1}{2}$ of the NE $\frac{1}{4}$, of Section 17, Township 11, South, Range 14, E.B.M., Twin

Falls County, Idaho, is owned by M.S.Bertelson, and that there is a water right appurtenant thereto evidenced by 69.90 shares of the capital stock of the Twin Falls Canal Company; and,

WHEREAS, it appears that the NW $\frac{1}{4}$ of Section 19, Township 11, South, Range 14, E.B.M., Twin Falls County, Idaho, is owned by T.A.Sanderson, and that there is a water right appurtenant thereto evidenced by 76.5 shares of the capital stock of the Twin Falls Canal Company; and,

WHEREAS, it appears the W $\frac{1}{2}$ of the NE $\frac{1}{4}$, Section 18, Township 11, South, Range 14, E.B.M., Twin Falls County, Idaho, is owned by Scott Lorain, and that there is a water right appurtenant thereto evidenced by 80 shares of the capital stock of the Twin Falls Canal Company; and,

WHEREAS, it appears that the NE $\frac{1}{4}$ of the SE $\frac{1}{4}$, Section 18, Township 11, South, Range 14, NW $\frac{1}{4}$ of the SW $\frac{1}{4}$ of Section 17, Township 11, South, Range 14, E.B.M., and Part of the NE $\frac{1}{4}$ of the SW $\frac{1}{4}$ of Section 17, Township 11, South, Range 14, E.B.M., Twin Falls County, Idaho, is owned by E.B.Corthell, and that there is a water right appurtenant thereto evidenced by 112.63 shares of the capital stock of the Twin Falls Canal Company; and,

WHEREAS, it appears that the SW $\frac{1}{4}$ of the SW $\frac{1}{4}$, and Part SE $\frac{1}{4}$ of the SW $\frac{1}{4}$, of Section 17, Township 11, South, Range 14, E.B.M., Twin Falls County, Idaho, is owned by E.F.Lowe, and that there is a water right appurtenant thereto evidenced by 51 shares of the capital stock of the Twin Falls Canal Company; and,

WHEREAS, it appears that the NW $\frac{1}{4}$ of Section 18, Township 11, South, Range 14, E.B.M., Twin Falls County, Idaho, is owned by William C.Brown, and that there is a water right appurtenant thereto evidenced by 155.73 shares of the capital stock of the Twin Falls Canal Company; and,

WHEREAS, it appears that the NW $\frac{1}{4}$ of the NW $\frac{1}{4}$ of Section 16, Township 11, South, Range 14, E.B.M., Twin Falls County, Idaho, is owned by C.C.Rogers, and that there is a water right appurtenant thereto evidenced by 10 shares of the capital stock of the Twin Falls Canal Company; and,

WHEREAS, it appears that the W $\frac{1}{2}$ of the SE $\frac{1}{4}$, Section 18, and the SE $\frac{1}{4}$ of the SE $\frac{1}{4}$ of Section 18, all in Township 11,

South, Range 14, E.B.M., Twin Falls County, Idaho, is owned by the First National Bank of Buhl, Idaho, and that there is a water right appurtenant thereto evidenced by 92.66 shares of the capital stock of the Twin Falls Canal Company; and,

WHEREAS, it appears that the NE $\frac{1}{4}$ of the NE $\frac{1}{4}$ of Section 19, Township 11, South, Range 14, E.B.M., Twin Falls County, Idaho, is owned by the First National Bank of Buhl, Idaho, and that there is a water right appurtenant thereto evidenced by 40 shares of the capital stock of the Twin Falls Canal Company; and,

WHEREAS, it appears that the NE $\frac{1}{4}$ of the NE $\frac{1}{4}$ of Section 18, Township 11, South, Range 14, E.B.M., Twin Falls County, Idaho, is owned by William Ringert, and that there is a water right appurtenant thereto evidenced by 40 shares of the capital stock of the Twin Falls Canal Company; and,

WHEREAS, it appears that the NW $\frac{1}{4}$ of Section 17, Township 11, South, Range 14, E.B.M., Twin Falls County, Idaho, is owned by William Ringert, and that there is a water right appurtenant thereto evidenced by 160 shares of the capital stock of the Twin Falls Canal Company;

NOW, THEREFORE, Be it RESOLVED and ORDERED, that the NW $\frac{1}{4}$ of Section 20, Township 11, South, Range 14, E.B.M., North Half (N $\frac{1}{2}$) of the Northeast Quarter (NE $\frac{1}{4}$) of Section 17, Township 11, South, Range 14, E.B.M.; Northwest Quarter (NW $\frac{1}{4}$) of Section 19, Township 11, South, Range 14, E.B.M.; West Half (W $\frac{1}{2}$) of the Northeast Quarter (NE $\frac{1}{4}$) of Section 18, Township 11, South, Range 14, E.B.M.; Northeast Quarter (NE $\frac{1}{4}$) of the Southeast Quarter (SE $\frac{1}{4}$) of Section 18, and the Northwest Quarter (NW $\frac{1}{4}$) of the Southwest Quarter (SW $\frac{1}{4}$) of Section 17, all in Township 11, South, Range 14, E.B.M.; Part Northeast Quarter (NE $\frac{1}{4}$) of the Southwest Quarter (SW $\frac{1}{4}$) of Section 17, Township 11, South, Range 14, E.B.M.; Southwest Quarter (SW $\frac{1}{4}$) of the Southwest Quarter (SW $\frac{1}{4}$), Part Southeast Quarter (SE $\frac{1}{4}$) of the Southwest Quarter (SW $\frac{1}{4}$) of Section 17, Township 11, South, Range 14, E.B.M.; Northwest Quarter (NW $\frac{1}{4}$) of Section 18, Township 11, South, Range 14, E.B.M.; Northwest Quarter (NW $\frac{1}{4}$) of the Northwest Quarter (NW $\frac{1}{4}$), Section 16, Township 11, South, Range 14, E.B.M.; West Half (W $\frac{1}{2}$) of the Southeast Quarter (SE $\frac{1}{4}$), and Southeast Quarter (SE $\frac{1}{4}$) of the Southeast Quarter (SE $\frac{1}{4}$), Section 18, Township 11, South, Range 14, E.B.M.; Northeast Quarter (NE $\frac{1}{4}$) of the Northeast Quarter (NE $\frac{1}{4}$) of Section 19, Township 11, South, Range 14, E.B.M.; Northeast Quarter (NE $\frac{1}{4}$) of Northeast Quarter (NE $\frac{1}{4}$) of Section 18, and Northwest Quarter (NW $\frac{1}{4}$) of Section 17, all in Township 11, South, Range 14, E.B.M., Twin Falls County, Idaho,

201

be, and the same hereby is, annexed to and made a part of the American Falls Reservoir District, and that said land shall be subject to all district assessments on the same basis as similar lands in said American Falls Reservoir District.

Upon roll call, the question being: Shall the foregoing resolution and order be adopted, the vote was as follows:

R.E. Shepherd,	Yes
W.F. Alworth,	Yes
W.H. Spence,	Yes
J.H. Barker,	Yes
F.E. Sayre,	Yes
H.K. Wiley,	Yes,

WHEREUPON, the chairman declared the resolution and order duly carried and adopted and directed the officers of the American Falls Reservoir District to proceed to charge the lands herein last above described with district assessments as provided by law.

Motion made by Director F.E. Sayre, seconded by Director J.H. Barker, that the following resolution and order of the board of directors of the American Falls Reservoir District be adopted, to-wit:

WHEREAS, a petition for annexation of land to the American Falls Reservoir District was filed with the Board of Directors of the American Falls Reservoir District on the 1st day of May, A.D. 1925, by the holders of title and evidence of title, representing more than one-half of a body of land adjacent to the boundary of the American Falls Reservoir District in the vicinity of that portion of said irrigation district known as the Twin Falls section thereof, which said petition contains a description of the lands and the several parcels owned by the petitioners which are sought to be annexed to the American Falls Reservoir District; and,

WHEREAS, the Secretary of the American Falls Reservoir District cause a notice of the filing of such petition to be published three weeks in the Twin Falls Weekly News, a newspaper published weekly in Twin Falls, Idaho, commencing with the issue dated May 14th, 1925, and end-

ing May 28th, 1925; said notice of filing being in words and figures as follows:

"NOTICE

Notice is hereby given that a petition was filed with the Board of Directors of the American Falls Reservoir District on the 1st day of May, A.D. 1925, for the annexation of said irrigation district of adjacent lands.

The name of the petitioner and a description of the lands mentioned in said petition are as follows:

NAME OF PETITIONER: Harold Weinacker

DESCRIPTION OF LAND LOCATED IN TWIN FALLS COUNTY:

Township Eleven (11) South, Range Fourteen (14), E.B.M. Section Eighteen (18), Lots Three (3) and Four (4), NE SW and the SESW.

Notice is hereby further given to all persons interested in, or that may be affected by such change of boundaries of the American Falls Reservoir District, to appear at the office of the Board of Directors of the American Falls Reservoir District, at the office of said District, in Twin Falls, Idaho, on Tuesday, the second day of June, A.D. 1925, at 10 o'clock A. M. and show cause in writing, if any they have, why the lands mentioned should not be annexed to the American Falls Reservoir District.

Dated this 9th, day of May, A.D. 1925.

W.F. Alworth

(SEAL)

Secretary of the Board of Directors
of the American Falls Reservoir
District.

By E.B. Johnson

Assistant Secretary,"

and,

WHEREAS, due proof of publication of said notice is now on file in the office of the Board of Directors of the said American Falls Reservoir District; and,

WHEREAS, the day and date fixed in said notice has expired for all persons interested in or that may be affected by such change to appear and show cause in writing, if any they have, why the lands described should not be annexed to the American Falls Reservoir District; and,

WHEREAS, it appears that Lot No. 3, Section 18, Township 11, South, Range 14, E.B.M., Lot 4, Section 18, Township 11, South, Range 14, E.B.M., Northeast Quarter (NE $\frac{1}{4}$) of the Southwest Quarter (SW $\frac{1}{4}$) of Section 18, Township 11, South, Range 14, E.B.M., and Southeast Quarter (SE $\frac{1}{4}$) of the Southwest Quarter

Quarter (SW $\frac{1}{4}$) of Section 18, Township 11, South, Range 14, E.B.M., Twin Falls County, Idaho, is owned by Harold Weinacker, and that there is a water right appurtenant thereto evidenced by 37.91 shares, 38 shares, 40 shares and 40 shares, respectively, of the capital stock of the Twin Falls Canal Company:

NOW, THEREFORE, Be it RESOLVED and ORDERED, that Lot 3 and Lot 4, Northeast Quarter (NE $\frac{1}{4}$) of the Southwest Quarter (SW $\frac{1}{4}$), and Southeast Quarter (SE $\frac{1}{4}$) of the Southwest Quarter (SW $\frac{1}{4}$), all in Section 18, Township 11, South, Range 14, E.B.M., Twin Falls County, Idaho, be, and the same hereby is, annexed to and made a part of the American Falls Reservoir District, and that said land shall be subject to all district assessments on the same basis as similar lands in said American Falls Reservoir District.

Upon roll call, the question being: Shall the foregoing resolution and order be adopted, the vote was as follows:

R.E. Shepherd,	Yes
W.F. Alworth,	Yes
W.H. Spence,	Yes
J.H. Barker,	Yes
F.E. Sayre,	Yes
H.K. Wiley,	Yes

WHEREUPON, the chairman declared the resolution and order duly carried and adopted and directed the officers of the American Falls Reservoir District to proceed to charge the lands herein last above described with district assessments as provided by law.

Motion made by Director F.E. Sayre, seconded by Director J. H. Barker, that the following resolution and order of the board of directors of the American Falls Reservoir District be adopted, to-wit:

WHEREAS, a petition for annexation of lands to the American Falls Reservoir District was filed with the Board of Directors of the American Falls Reservoir District on the 18th day of May, A.D. 1925, by the holders of title and evidence of title, representing more than

one-half of a body of land adjacent to the boundary of the American Falls Reservoir District in the vicinity of that portion of said irrigation district known as the Buhl section thereof, which said petition contains a description of the lands and the several parcels owned by the petitioner which is sought to be annexed to the American Falls Reservoir District; and,

WHEREAS, the Secretary of the American Falls Reservoir District caused a notice of the filing of such petition to be published three weeks in the Twin Falls Weekly News, a newspaper published weekly at Twin Falls, Idaho, commencing with the issue dated May 21st, 1925, and ending June 4, 1925; said notice of filing being in words and figures as follows:

"NOTICE

Notice is hereby given that a petition was filed with the Board of Directors of the American Falls Reservoir District on the 18th day of May, 1925, for the annexation of said irrigation district of adjacent lands.

The name of the petitioner and a description of the lands mentioned in said petition are as follows:

Name of Petitioner: George W. Lillibridge.

Description of land located in Twin Falls County: Township Nine (9) South, Range Fourteen (14), E.B.M., Section Twenty-one (21) W $\frac{1}{2}$ of SE $\frac{1}{4}$

Notice is hereby further given to all persons interested in, or that may be affected by such change of boundaries of the American Falls Reservoir District, to appear at the office of the Board of Directors of the American Falls Reservoir Irrigation District, at the office of said District, in Twin Falls, Idaho, on Tuesday, the 7th day of July, A.D. 1925, at 10 o'clock A. M., and show cause in writing, if any they have, why the lands mentioned should not be annexed to the American Falls Reservoir Irrigation District.

Dated this 18th day of May, A.D. 1925.

W.F. Alworth

Secretary of the Board of Directors of the American Falls Reservoir Irrigation District.

By E.B. Johnson

Assistant Secretary

(SEAL)"; and,

WHEREAS, the day and date fixed in said notice has expired for all persons interested in or that may be affected by such change to appear and show cause in writing,

if any they have, why the lands described should not be annexed to the American Falls Reservoir District; and,

WHEREAS, it appears that the West Half ($W\frac{1}{2}$) of the Southeast Quarter ($SE\frac{1}{4}$), Section 21, Township 9, South, Range 14, E.B.M. Twin Falls County, Idaho, is owned by George W. Lillibridge, and that there is a water right appurtenant thereto evidenced by 21.72 shares of the capital stock of the Twin Falls Canal Company:


Now, therefore, be it RESOLVED and ORDERED, that the West Half ($W\frac{1}{2}$) of the Southeast Quarter ($SE\frac{1}{4}$) of Section 21, Township 9, South, Range 14, E.B.M., Twin Falls County, Idaho, be, and the same hereby is, annexed to and made a part of the American Falls Reservoir District, and that said land shall be subject to all district assessments on the same basis as similar lands in said American Falls Reservoir District.


Upon roll call, the question being: Shall the foregoing resolution and order be adopted, the vote was as follows:

R.E. Shepherd,	Yes
W.F. Alworth,	Yes
W.H. Spence,	Yes
J.H. Barker,	Yes
F.E. Sayre,	Yes
H.K. Wiley,	Yes

Whereupon, the chairman declared the resolution and order duly carried and adopted and directed the officers of the American Falls Reservoir District to proceed to charge the lands herein last above described with district assessments as provided by law.

There being no further business to come before the board at this time adjournment was taken to meet in Twin Falls, Idaho, on Tuesday, August 18th, 1925.


Chairman


Secretary

MINUTES OF THE MEETING OF THE BOARD OF DIRECTORS
OF THE AMERICAN FALLS RESERVOIR DISTRICT.

- - - - -
Twin Falls, Idaho,

August 18, 1925.

The board of directors of the American Falls Reservoir District met pursuant to previous order of adjournment and statute at Twin Falls, Idaho, on this 18th day of August, A.D. 1925.

Present: W.F. Alworth
J.H. Barker
F.E. Sayre
W.H. Spence

officers and directors, E.B. Johnson, Assistant Secretary.

On roll call by E.B. Johnson, Assistant Secretary, it appeared that a majority of the board were present.

The minutes of the previous meeting were read and approved.

The chairman not being present it was moved by Director W. H. Spence, seconded by Director F.E. Sayre, that Director J.H. Barker, act as chairman pro tem. Whereupon the motion was carried by a unanimous vote.

This being the date set by statute for fixing the levy for operation and maintenance for the fiscal year of 1926, beginning November 1st, 1925, the board proceeded to discuss the matter.

Whereupon, a motion was made by Director W. F. Alworth, and seconded by Director W. H. Spence, that the following resolution and order be adopted, namely:

WHEREAS, it is provided by statute that the board of directors shall meet at the office of the district on the third Tuesday of August of a given year and proceed to levy an assessment upon all of the lands of the district for the purpose of defraying the expenses of the organization of the district, and of the care, operation, management of the district affairs, the maintenance of the district organization, including salaries of officers and employees, and maintaining and operating the property of the district.

NOW, THEREFORE, it is RESOLVED and ORDERED by

the board of directors of the American Falls Reservoir District, an irrigation district organized and existing under and by virtue of the laws of the state of Idaho, that an assessment be, and the same hereby is, levied upon all of the lands of the American Falls Reservoir District to defray the expenses of the care, operation, management of the district affairs, the maintenance of the district organization, including salaries of officers and employees and maintaining and operating the property of the district for the year 1925, of .06¢ per irrigable acre upon the agricultural lands which are located in that portion of the district within the area of the Martin Canal System, of .289¢ per irrigable acre upon the agricultural lands which are located in that portion of the district within the area of the Woodville Canal Company; of .03¢ per irrigable acre upon the agricultural lands which are located in that portion of the district within the Aberdeen-Springfield Canal system; of .0678 per irrigable acre upon the agricultural lands which are located in the First and Second Segregations of the North Side Canal System; of .0912 per irrigable acre upon the agricultural lands which are located in the Third Segregation of the North Side Canal System; of .03¢ per irrigable acre upon the agricultural lands which are located in that portion of the district within the Twin Falls Canal System; of 3¢ on each lot of fifty feet frontage and less in the village of Pingree, Bingham County, Idaho; of 3¢ on each lot of fifty feet frontage and less in the village of Springfield, Bingham County, Idaho; of 5¢ on each lot of fifty feet frontage and less in the village of Hazelton, Jerome County, Idaho; of 5¢ on each lot of fifty feet frontage and less in the village of Eden, Jerome County, Idaho; of 10¢ on each lot of fifty feet frontage and less in the original townsite of Jerome, Jerome County, Idaho, excepting the cull portion thereof, on which a levy of 3¢ on each lot of fifty foot frontage and less assessed; of 5¢ on each lot of fifty foot frontage and less in the additions to the original townsite of Jerome, Jerome County, Idaho; of 3¢ on each lot of fifty foot frontage and less in the original townsite of Wendell, Gooding County, Idaho; of 3¢ on each lot of fifty foot frontage and less in the original townsite of Murtaugh, Twin Falls County, Idaho; of 3¢ on each lot of fifty foot frontage and less in the village of Hansen, Twin Falls County, Idaho; of 10¢ on each lot of fifty feet frontage and less in the original townsite of Twin Falls, Twin Falls County, Idaho; of 5¢ on each lot of fifty foot frontage and less in the addition to the original townsite of Twin Falls, Twin Falls County, Idaho; of 10¢ on each lot of fifty feet frontage and less in the original townsite of Filer, Twin Falls County, Idaho; of 10¢ on each lot of fifty feet frontage and less in the original townsite of Buhl, Twin Falls County, Idaho; of 3¢ on each lot of fifty feet frontage in the village of Castleford, Twin Falls County, Idaho.

It is further RESOLVED, ORDERED and FOUND that the assessments so levied as aforesaid is spread upon all the lands of the district proportionately to the benefits received growing out of the organization of the district and the care, operation, management of the district affairs, the maintenance of the

district organization, including the salaries of officers and employes and maintaining and operating the property of the district and the assessments so levied as aforesaid shall be and the same hereby are apportioned to the legal subdivision and of whichsaid area the irrigable area is a part thereof.


It is further ORDERED that the assessment levied as aforesaid shall be carried out by the secretary and entered into an appropriate column on the assessment roll forthwith, and that said assessment when so carried out as aforesaid shall be subject to review by the board of correction as provided by the statutes of the state of Idaho.

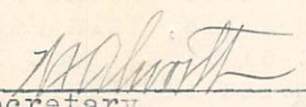
Whereupon the motion was stated by the chair to be as follows: Shall the motion be adopted? Upon roll call the vote was as follows:

W.F. Alworth,	Yes
J.H. Barker,	Yes
F.E. Sayre,	Yes
W.H. Spence,	Yes

Whereupon, the chair announced that the resolution had been duly and regularly adopted by the board of directors and that the same shall be a part of the records of the Board of Directors.

There being no further business to come before the board at this time adjournment was taken.


Chairman pro tem


Secretary.

MINUTES OF THE MEETING OF THE BOARD OF DIRECTORS
OF THE AMERICAN FALLS RESERVOIR DISTRICT.

Twin Falls, Idaho,

September 12, 1925.

The board of directors of the American Falls Reservoir District met pursuant to previous order of adjournment and statute at Twin Falls, Idaho, on this 12th day of September, A.D. 1925.

Present: R.E. Shepherd
W.F. Alworth
J. H. Barker
A.F. McCloud
F.E. Sayre,

officers and directors, E.B. Johnson, Assistant Secretary and Judge James R. Bothwell, Attorney. Lester C. Walker, General Manager of the Aberdeen-Springfield Canal Company was also present.

On roll call by E.B. Johnson, Assistant Secretary, it appeared that a majority of the board were present.

The minutes of the previous meeting were read and approved.

Whereupon the treasurer's report was read and placed on file; said report being for August.

Whereupon the auditing committee reported favorably on the following claims:

R.E. Shepherd, - - - - -	\$139.64^
Mountain Home Republican, -	7.50^
Mtn. Sts. Tel. & Teleg. Co.,	10.90^
Clos Book Store, - - - - -	1.95^
Twin Falls News, - - - - -	7.00^
Grant Angel, - - - - -	1.16^
E.A. Landon, - - - - -	95.96^
J.H. Barker, - - - - -	10.10^
W.F. Alworth, - - - - -	7.50^
W.H. Spence, - - - - -	8.15^
F.E. Sayre, - - - - -	20.75^
J.H. Barker, - - - - -	11.15^
W.F. Alworth, - - - - -	24.90^
F.E. Sayre, - - - - -	21.50^
H.K. Wiley, - - - - -	23.81^
Velma Morgan, - - - - -	96.00^
Idaho-Nevada Elec. Co., - -	1.25^
Irrigated Lands Co., - - -	80.00^
Dalton Adding Machine Co., -	1.25^

Ed Dickerson, - - - - -	\$ 10.00 ^h
T.F.N.S.L. & W.Co., - - - - -	7.85 ^h
T.F.T. & A.Co., - - - - -	4.00 ^h
Times Register, - - - - -	9.00 ^h
T.F.News, - - - - -	8.00 ^h
Gooding Leader, - - - - -	9.40 ^h
Bingham County News, - - - - -	12.00 ^h
E.B.Johnson, - - - - -	271.25 ^h
W.H.Spence, - - - - -	8.15 ^h
J.R.Bothwell, - - - - -	-1262.50 ^h
Total,	\$2172.62

Whereupon, motion made by Director J. H. Barker, seconded by Director W.F. Alworth, that the bills be allowed and warrants drawn for their payment. The question was put to a vote and carried unanimously.

Thereupon, Director R.E. Shepherd explained his conference with Congressman Crampton; also the present status of conditions in upper valley section, including Empire District.

The matter of investment of Interest Fund was discussed and referred to Judge Bothwell.

The meeting was thereupon adjourned to meet again at 1:30 P. M.

R.E. Shepherd
Chairman

W.F. Alworth
Secretary.

Twin Falls, Idaho,

September 12th, 1925.

1:30 P. M.

Upon roll call being taken all were present:

R.E. Shepherd,
W.F. Alworth
J.H. Barker
A.F. McCloud
F.E. Sayre,

officers and directors, E.B. Johnson, Assistant Secretary and Judge James R. Bothwell, attorney.

Meeting was called to order by R.E. Shepherd, Chairman.

Mr. Lester C. Walker, General Manager of the Aberdeen Springfield Canal Company explained the situation with regards to lands in their project.

The report of the committee on assessment of lands under the Twin Falls Canal Company system was read and accepted.

A general discussion regarding the annexation of various lands was had and advice from Judge Bothwell given.

The following report was read and accepted and ordered filed:

The undersigned Committee have investigated the lands under the High Line Pumping Plant on the South Side Project, embracing approximately 4200 acres, and the lands in the vicinity of Castleford, embracing approximately 1200 acres, which have previously been annexed, and find that all of said lands will be benefited to the same extent and in the same manner as the other lands of the Twin Falls South Side Project, and we recommend that the benefits be assessed against said lands upon the same basis as that placed against the other lands on the Twin Falls South Side Project, and that said lands shall bear the same construction charge as the other lands on the said South Side project.

Dated this 12 day of Sept. A.D. 1925.

W.F. Alworth
J.H. Barker
W.H. Spence"

The following report was read and accepted and ordered filed:

"The undersigned Committee have investigated the lands under the Aberdeen-Springfield Project, embracing approximately 9726.36 acres, which have petitioned for annexation, and find that all of said lands will be benefited to the same extent and in the same manner as the other

lands of the Aberdeen-Springfield project now within the American Falls Reservoir District, and we recommend that said petitions be published and that said lands be annexed to the District, and that the benefits be assessed against said lands upon the same basis as that placed against the other lands of the Aberdeen-Springfield Project now within the American Falls Reservoir District, and that said lands shall bear the same construction charge as the other lands of the Aberdeen-Springfield Project in the American Falls Reservoir District.

Dated this 12 day of September, A.D. 1925.

J.H.Barker

H.K.Wiley

Committee"

In the matter of the petition for the annexation of lands under the Aberdeen-Springfield Canal System, it appearing that petitions have been filed for the annexation to the American Falls Reservoir District of approximately 9726.36 acres of land under the Aberdeen-Springfield Canal System and that said petitions are in due and proper form, and that the committee's report in relation thereto has been filed, now, therefore, on motion of Director W.F.Alworth, seconded by Director F.E.Sayre, be it RESOLVED, that the Secretary of the American Falls Reservoir District shall cause due publication of notice to be given that a hearing shall be had on said petitions at the next regular meeting of the Board of Directors. Whereupon the motion was put to a vote and was carried by the following unanimous vote:

R.E.Shepherd,	Yes
W.F.Alworth,	Yes
J.H.Barker,	Yes
A.F.McCloud,	Yes
F.E.Sayre,	Yes

Motion made by Director J. H. Barker, seconded by Director W. E. Alworth, that the following resolution be adopted:

WHEREAS, Antonie Weiss, owner of Acreage "A" 224, Jerome Townsite, Jerome County, Idaho, now within the boundaries of the American Falls Reservoir District, has petitioned the board of directors of the American Falls Reservoir District for the privilege to purchase .7006 of an acre foot additional water to be applied to a beneficial use on the lands herein last above described; and,

WHEREAS, after due investigation it appears to the satisfaction of the Board of Directors of the American Falls Reservoir District that the lands aforesaid require an additional water supply to that heretofore purchased in order to insure the production of maximum crops in an average year; and,

WHEREAS, it further appears that said lands will be benefited by the additional water supply so furnished proportionately to the amount of water and storage capacity purchased, and that said lands should bear their proportionate share of the construction charge upon the basis of the water and storage capacity purchased:

NOW, THEREFORE, Be it RESOLVED, that the Board of Directors of the American Falls Reservoir District for and on behalf of the American Falls Reservoir District, shall enter into a supplemental contract with the United States Government for the purchase of .7006 of an acre foot of water and storage capacity therefor in the American Falls Reservoir District, and that said water and storage capacity in the reservoir shall be apportioned to the lands hereinabove described, and that the assessment of benefits and apportionment of cost of construction as to said lands shall be amended to include the benefits which will actually accrue on account of the purchase of said additional water and storage capacity and the additional cost of purchase of said water and capacity.

WHEREUPON, the resolution was stated by the chair to be as follows: Shall the resolution be adopted? Upon roll call the vote was as follows:

R.E. Shepherd	Yes
W.F. Alworth	Yes
J.H. Barker	Yes
A.F. McCloud	Yes
F.E. Sayre	Yes

Whereupon, the chair announced that the resolution had been adopted by the Board of Directors and that the same shall be made a part of the records of said board.

Motion made by Director J. H. Barker, seconded by Director W. F. Alworth, that the following resolution be adopted:

WHEREAS, Edith Opal McVey, owner of Acreage "A" 278, Jerome Townsite, Jerome County, Idaho, now within the boundaries of the American Falls Reservoir District, has petitioned the board of directors of the American Falls Reservoir District for the privilege to purchase .7006 of an acre foot additional water to be applied to a beneficial use on the lands herein last above described; and,

WHEREAS, after due investigation it appears to the satisfaction of the Board of Directors of the American Falls Reservoir District that the lands aforesaid require an additional water supply to that heretofore purchased in order to insure the production of maximum crops in an average year; and,

WHEREAS, it further appears that said lands will be benefited by the additional water supply so furnished proportionately to the amount of water and storage capacity purchased, and that said lands should bear their proportionate share of the construction charge upon the basis of the water and storage capacity purchased:

NOW, THEREFORE, Be it RESOLVED, that the Board of Directors of the American Falls Reservoir District for and on behalf of the American Falls Reservoir District, shall enter into a supplemental contract with the United States Government for the purchase of .7006 of an acre foot of water and storage capacity therefor in the American Falls Reservoir District, and that said water and storage capacity in the reservoir shall be apportioned to the lands hereinabove described, and that the assessment of benefits and apportionment of costs of construction as to said lands shall be amended to include the benefits which will actually accrue on account of the purchase of said additional water and storage capacity and the additional costs of purchase of said water and storage capacity.

Whereupon, the resolution was stated by the chair to be as follows: Shall the resolution be adopted? Upon roll call the vote was as follows:

R.E. Shepherd	Yes
W.F. Alworth	Yes
J.H. Barker	Yes
A.F. McCloud	Yes
F.E. Sayre	Yes

Whereupon, the chair announced that the resolution had been adopted by the board of directors and that the same shall be made a part of the records of said board.

Whereupon the Secretary called to the attention of the board that this was the day and date previously fixed for the meeting of the board of directors of the American Falls Reservoir District as a board of correction to review the assessment roll for the levy made on the third Tuesday in August, 1925. Whereupon the chairman directed the secretary to file the

affidavits of publication and notice of correction of assessment, which affidavits were thereupon filed and examined by the board; and it appearing therefrom that prior to the first Monday in September of the year 1925, the Secretary of the board of directors had given notice of the time the board of directors would meet to correct the assessments by publication in a newspaper published in each of the counties comprising the district and that the time fixed for the meeting was not less than twenty, nor more than thirty days from the first publication of said notice; said notice having been published in the following newspapers, to-wit:

<u>Twin Falls County,</u>	in the Twin Falls News, a weekly newspaper published at Twin Falls, Idaho;
<u>Gooding County,</u>	in the Gooding Leader, a weekly newspaper published at Gooding, Idaho;
<u>Jerome County,</u>	in the North Side News, a weekly newspaper published at Jerome, Idaho;
<u>Elmore County,</u>	in the Mountain Home Republican a weekly newspaper published at Mountain Home, Idaho;
<u>Power County,</u>	in the American Falls Press, a weekly newspaper published at American Falls, Idaho;
<u>Bingham County,</u>	in the Bingham County News, a weekly newspaper published at Blackfoot, Idaho;
<u>Bonneville County,</u>	in The Times Register, a weekly newspaper published at Idaho Falls, Idaho.

A copy of said notice is in words and figures as follows:

"NOTICE OF CORRECTION OF ASSESSMENTS"

Notice is hereby given that the Board of Directors of the American Falls Reservoir District will meet at the office of the District at Twin Falls, Idaho, on the 18th day of August, 1925, and proceed to levy an assessment upon all lands of the district for the purpose of defraying the expense of organization of the district and of maintaining and operating the property of the district, including salaries of officers and employees, the purchase of supplies and perfecting a system of records as required by law; that said assessment will be spread upon all the lands of the district and will be proportionate to the benefits received by said lands from the organization, maintenance and operation as aforesaid; that said assessment will thereafter be carried out by the Secretary of the American Falls Reservoir District and entered into an appropriate column on the assessment roll of the

213-

district; that the board of Directors of the American Falls Reservoir District will meet as a Board of Correction at the office of the district, at Twin Falls, Idaho, on Saturday, September 12, 1925, for the purpose of making such changes in the assessment book to make it conform to the facts, and the assessment levied as aforesaid shall thereupon be reviewed by the Board of Correction upon the request of any person interested.

Dated this 18th day of August, A.D. 1925.

American Falls Reservoir District

By order of the Board of Directors,

By E.B. Johnson, Asst. Sec'y.

Attest:

W.F. Alworth, Secretary.

(SEAL)"

* Whereupon the directors examined the assessment roll and there appearing to be no objections filed and no corrections to be made, the following motion was offered by Director W.F. Alworth, seconded by Director A.F. McCloud:

WHEREAS, this is the time fixed for the board of directors of the American Falls Reservoir District to sit as a board of correction to review the assessment roll prepared in accordance with the levy made on the third Tuesday in August of the year 1925; and,

WHEREAS, no objections having been offered or corrections proposed to the roll as prepared; and,

WHEREAS, it appears that the Secretary of the board of directors has prepared an assessment book containing a full and accurate list and description of all the land of the district and a list of the persons who own, claim or have in possession or control thereof, during said year, giving the number of acres listed to each person, with the assessment carried out and entered into an appropriate column on the assessment roll:

NOW, THEREFORE, it is hereby RESOLVED, ORDERED and FOUND that the assessment roll, consisting of an assessment book, containing a list and description of the land of the district and of the persons who own, claim or have possession or control thereof during the year 1925, and the assessments which are carried out on the assessment roll and which is now before the board of directors for review, is in all respects true and correct and the matters and provisions therein contained are hereby declared to be the will of the board of directors of the American Falls Reservoir District and the secretary is hereby directed to attach his certificate to said assessment roll and the seal of the American Falls Reservoir District, and the same shall thereupon and thereafter be the authentic record of the American Falls Reservoir District for all of the purposes and matters herein referred to and contained.

Whereupon the question was stated by the chair to be as follows: "Shall the motion be adopted?" Upon roll call the vote was as follows:

R.E. Shepherd	Yes
J.H. Barker	Yes
W.F. Alworth	Yes
A.F. McCloud	Yes
F.E. Sayre	Yes

Whereupon the chairman announced that the resolution had been duly adopted by the board of directors and declared that the same become a part of the records of the American Falls Reservoir District.

Motion made by Director W.F. Alworth, seconded by Director F.E. Sayre, that the American Falls Reservoir District shall furnish the auditors of the counties within which the land of the American Falls Reservoir District is located a certified copy or duplicate of the assessment and apportionment for the year 1925.

Whereupon the motion was stated by the chair to be as follows: "Shall the motion pass?" Upon roll call the vote was as follows:

R.E. Shepherd	Yes
W.F. Alworth	Yes
F.E. Sayre	Yes
A.F. McCloud	Yes
J.H. Barker	Yes

Whereupon the chair announced that the resolution had been duly and regularly adopted by the board of directors and that the same should be a part of the records of the district.

There being no further business to come before the board at this time adjournment was taken to meet at Twin Falls, Idaho, on October 6th, A.D. 1925.

R. E. Shepherd
Chairman

ATTEST:

W. F. Alworth
Secretary.

MINUTES OF THE MEETING OF THE BOARD OF DIRECTORS
OF THE AMERICAN FALLS RESERVOIR DISTRICT.

- - - - -

Twin Falls, Idaho,

October 6, 1925.

The board of directors of the American Falls Reservoir District met pursuant to previous order of adjournment and statute at Twin Falls, Idaho, on this 6th day of October, A.D. 1925.

Present: R.E.Shepherd
W.F.Alworth
W.H.Spence
F.E.Sayre
A.F.McCloud,

officers and directors, E.B.Johnson, Assistant Secretary, and James R. Bothwell, Attorney.

On roll call by E.B.Johnson, Assistant Secretary, it appeared that a majority of the board were present.

The minutes of the previous meeting were read and approved.

Whereupon Director A. F. McCloud was thereupon appointed temporarily as a member of the auditing committee for the present meeting. Whereupon the committee reported favorably on the following claims:

E.B.Johnson, - - - - -	-\$ 364.98 ^r
E.A.Landon, - - - - -	157.50 ^r
North Side News, - - - - -	10.25 ^r
J.H.Barker, - - - - -	10.85 ^r
R.E.Shepherd, - - - - -	13.35 ^r
A.F.McCloud, - - - - -	14.15 ^r
W.F.Alworth, - - - - -	7.50 ^r
F.E.Sayre, - - - - -	20.75 ^r
Twin Falls News, - - - - -	23.20 ^r
Idaho-Nevada News, - - - - -	1.15 ^r
Irrigated Lands Company, -	80.00 ^r
Ed Dickerson, - - - - -	10.00 ^r
Jerome County Abstract, -	4.50 ^r
Clos Book Store, - - - - -	6.15 ^r
Press Publishing Co., - - -	9.60 ^r
Mtn. States Tel. & Teleg. Co.,	6.00 ^r - 6 ³⁰
	\$ 740.23

Whereupon, motion made by Director W. H. Spence, seconded by Director F.E.Sayre, that the bills be allowed and warrants drawn for their payment. The question was put to a vote and carried unanimously.

Motion made by Director W. H. Spence, and seconded by Director F. E. Sayre, that the following resolution and order of the board of directors of the American Falls Reservoir District be adopted, to-wit:

WHEREAS, a petition for annexation of lands to the American Falls Reservoir District was filed with the board of directors of the American Falls Reservoir District on the 4th day of September, A.D. 1925, by the holders of title and evidence of title, representing more than one-half of a body of land adjacent to the boundary of the American Falls Reservoir District in the vicinity of that portion of said irrigation district known as the North Side section thereof, which said petition contains a description of the lands and the several parcels owned by the petitioners which are sought to be annexed to the American Falls Reservoir District; and,

WHEREAS, the Secretary of the American Falls Reservoir District caused a notice of the filing of such petition to be published three weeks in the Twin Falls Weekly News, a newspaper published weekly in Twin Falls, Idaho, commencing with the issue dated September 10, 1925, and ending with the issue dated September 24, 1925; said notice of filing being in words and figures as follows:

"NOTICE

Notice is hereby given that a petition was filed with the Board of Directors of the American Falls Reservoir District on the 4th day of September, A.D. 1925, for the annexation to said Irrigation District of adjacent lands.

The name of petitioner and a description of the lands mentioned in said petition are as follows:

Name of petitioner: Frank R. Gooding.

Description of land located in Gooding County:

The S $\frac{1}{2}$ of Lot 30 and Lots 33 and 36 of South Gooding Acreage; also a strip of land described as follows: Commencing at a point South 0 deg. 4 min. East 162 feet from the Northwest corner of Lot 30 of South Gooding acreage; thence South 0 deg. 4 min. East 2125.5 feet to the North Boundary of Twin Falls Northside Land & Water Company's Canal right of way; thence North 77 deg. 18 min. West 91.8 feet; thence North 0 deg. 4 min. West 2105.7 feet; thence East 90 feet to point of beginning; also parts of Lots 45 and 50 South Gooding acreage particularly described as follows: Commencing at the South-east corner of the NE $\frac{1}{4}$ of the NE $\frac{1}{4}$ of Sec. 7, Twp. 6 South, Range 15, E.B.M.; thence South along the section line between Sections 7 and 8, Twp. 6 South, Range 15, E.B.M., 1443.3 feet to the North boundary of the Twin Falls Northside Land & Water Company's canal right of way; thence North 77 deg. 18 min. West along said right of way 620.5 feet, thence North 0 deg. 4 min. West 1315.2 feet to the South line of Lot 36, South Gooding acreage; thence East along the South line of Lot 36 of South Gooding Acreage 603.82 feet to the point of beginning.

Notice is hereby further given to all persons interested in, or that may be affected by such change of Boundaries of the American Falls Reservoir District, to appear at the office of the Board of Directors of the American Falls Reservoir District at the office of said District, in Twin

Falls, Idaho, on Tuesday, the 6th day of October, A.D. 1925, at 10 o'clock A. M., and show cause in writing, if any they have, why the lands mentioned above should not be annexed to the American Falls Reservoir Irrigation District.

Dated this 5th day of September, A.D. 1925.

W.F. Alworth

Secretary of the Board of Directors
of the American Falls Reservoir
District

By E.B. Johnson, Assistant
Secretary."

(SEAL)

and,

WHEREAS, due proof of publication of said notice is now on file in the office of the board of directors of the said American Falls Reservoir District; and,

WHEREAS, the day and date fixed in the said notice has expired for all persons interested in or that may be affected by such change to appear and show cause in writing, if any they have, why the lands described should not be annexed to the American Falls Reservoir District; and,

WHEREAS, it appears that the lands which are described in the petition and sought to be annexed to the American Falls District have water rights appurtenant thereto as evidenced by thirty-two (32) shares of the capital stock of the North Side Canal Company:

NOW, THEREFORE, be it RESOLVED and ORDERED that the lands described in the petition be, and the same hereby are annexed to and made a part of the American Falls Reservoir District, and that said lands shall be subject to all district assessments on the same basis as similar lands in said American Falls Reservoir District, and the owners of said lands shall severally pay to the American Falls Reservoir District such respective sums as nearly as the same can be estimated as said owners or their grantors would have been required to pay to the American Falls Reservoir District had the lands herein described been included in the American Falls Reservoir District at the time said district was originally formed.

Said lands are situated in Gooding County, Idaho, and particularly described as follows:

The South Half ($3\frac{1}{2}$) of Lot 30 and Lots 33 and 36 of South Gooding Acreage; also a strip of land described as follows: Commencing at a point South 0 deg. 4 min. East 162 feet from the Northwest corner of Lot 30 of South Gooding acreage; thence South 0 deg. 4 min. East 2125.5 feet to the North Boundary of Twin Falls North Side Land & Water Company's Canal right of way; thence North 77 deg. 18 min. West 91.8 feet; thence North 0 deg. 4 min. West 2105.7 feet; thence East 90 feet to point of beginning; also parts of Lots 45 and 50 South Gooding acreage particularly described as follows: Commencing at the Southeast corner of the NE $\frac{1}{4}$ of the NE $\frac{1}{4}$ of Sec. 7, Twp. 6 South, Range 15, E.B.M.; thence South along section line between Sections 7 and 8, Twp. 6, South, Range 15, E.B.M., 1443.3 feet to the North boundary of the Twin Falls North Side Land & Water Company's canal right of way; thence North 77 deg. 18 min. West along said right of way 620.5 feet, thence North 0 deg.

4 min, West 1315.2 feet to the South line of Lot 36, South Gooding acreage; thence East along the South line of Lot 36 of South Gooding acreage 603.82 feet to the point of beginning.

Upon roll call, the question being, shall the foregoing resolution and order be adopted, the vote was as follows:

R.E. Shepherd	Yes
W.F. Alworth	Yes
W.H. Spence	Yes
F.E. Sayre	Yes
A.F. McCloud	Yes

Whereupon, the chairman declared the resolution and order duly carried and adopted and directed the officers of the American Falls Reservoir District to proceed to charge the lands herein last above described with district assessments as provided by law.

Motion made by Director W. H. Spence, and seconded by Director F.E. Sayre, that the following resolution and order of the board of directors of the American Falls Reservoir District be adopted, to-wit:

WHEREAS, a petition for annexation of lands to the American Falls Reservoir District was filed with the board of directors of the American Falls Reservoir District on the 4th day of September, A.D. 1925, by the holders of title and evidence of title, representing more than one-half of a body of land adjacent to the boundary of the American Falls Reservoir District in that vicinity of that portion of said irrigation district known as the North Side section thereof, which said petition contains a description of the lands and the several parcels owned by the petitioners which are sought to be annexed to the American Falls Reservoir District; and,

WHEREAS, the Secretary of the American Falls Reservoir District caused a notice of the filing of such petition to be published three weeks in the Twin Falls Weekly News, a newspaper published weekly in Twin Falls, Idaho, commencing with the issue dated September 10, 1925, and ending with the issue dated September 24, 1925; said notice of filing being in words and figures as follows:

"NOTICE

Notice is hereby given that a petition was filed with the Board of Directors of the American Falls Reservoir District on the 4th day of September, A.D. 1925, for the annexation to said Irrigation District of adjacent lands.

The name of petitioner and a description of the lands mentioned in said petition are as follows:

Name of Petitioner: Ralph Hafer
Description of land located in Gooding
County:

Commencing at the Southeast corner of the SW $\frac{1}{4}$ of the SW $\frac{1}{4}$ of Section 31, Twp. 5 South, Range 15, E.B.M., thence North 0 deg. 4 min. west 1156.4 feet to the center line of Fourth Avenue, City of Gooding extended; thence East 1194 feet to the west boundary of the Twin Falls Northside Land & Water Company's Canal right of way; thence South 0 deg. 4 min. East 1156.4 feet along said right of way to the South boundary of Section 31, Twp. 5 South, Range 15, E.B.M.; thence West along the South boundary of said Section 31, Twp. 5 S. R. 15 E.B.M., 1194 feet to the point of beginning, being a part of the SE $\frac{1}{4}$ of the SW $\frac{1}{4}$, Section 31, Twp. 5 S., R. 15, E.B.M.

Notice is hereby further given to all persons interested in, or that may be affected by such change of boundaries of the American Falls Reservoir District, to appear at the office of the Board of Directors of the American Falls Reservoir District, at the office of said District, in Twin Falls, Idaho, on Tuesday, the 6th day of October, A.D. 1925, at 10 o'clock A. M., and show cause in writing, if any they have, why the lands mentioned above should not be annexed to the American Falls Reservoir District.

Dated this 5th day of September, A.D. 1925.

W.F. Alworth

Secretary of the Board of
Directors of the American
Falls Reservoir District

By E.B. Johnson

Assistant Secretary

(SEAL)"

and,

WHEREAS, due proof of publication of said notice is now on file in the office of the board of directors of the said American Falls Reservoir District; and,

WHEREAS, the day and date fixed in the said notice has expired for all persons interested in or that may be affected by such change to appear and show cause in writing, if any they have, why the lands described should not be annexed to the American Falls Reservoir District; and,

WHEREAS, it appears that the lands which are described in the petition and sought to be annexed to the American Falls District have water rights appurtenant thereto as evidenced by sixteen and 22/100 (16.22) shares of the capital stock of the North Side Canal Company;

NOW, THEREFORE, be it RESOLVED and ORDERED that the land described in the petition be, and the same hereby is annexed to and made a part of the American Falls Reservoir District, and that said land shall be subject to all district assessments on the same basis as similar land in said American Falls Reservoir District, and the owner of said land shall severally pay to the American Falls Reservoir District such respective sums as nearly as the same can be estimated as said owner or his grantor would have been required to pay to the American Falls Reservoir District had the land herein described been included in the American Falls Reservoir District at the time said district was original-

ly formed.

Said land is situated in Gooding County, Idaho, and particularly described as follows:

Commencing at the Southeast corner of the SW $\frac{1}{4}$ of the SW $\frac{1}{4}$ of Section 31, Twp. 5 South, Range 15, E.B.M., thence north 0 deg. 4 min. West 1156.4 feet to the center line of Fourth Avenue, City of Gooding extended; thence East 1194 feet to the west boundary of the Twin Falls North Side Land & Water Company's canal right of way; thence South 0 deg. 4 min. East 1156.4 feet along said right of way to the South boundary of Section 31, Twp. 5 S., R. 15, E.B.M., 1194 feet to the point of beginning, being a part of the SE $\frac{1}{4}$ of the SW $\frac{1}{4}$, Section 31, Twp. 5 S. R. 15, E.B.M.

Upon roll call, the question being, shall the foregoing resolution and order be adopted, the vote was as follows:

R.E.Shepherd	Yes
W.F.Alworth	Yes
W.H.Spence	Yes
F.E.Sayre	Yes
A.F.McCloud	Yes

Whereupon, the chairman declared the resolution and order duly carried and adopted and directed the officers of the American Falls Reservoir District to proceed to charge the lands herein last above described with district assessments as provided by law.

In the matter of the Woodville Canal Company lands seeking to secure 3000 acre feet additional water, discussion by members was had; whereupon, it was moved by Director W. F. Alworth, seconded by Director J. H. Barker, that the following resolution be adopted:

WHEREAS, the residents and property owners of the lands under the Woodville section of the American Falls Reservoir District, more particularly described as follows:

Original Townsite of Woodville

Block 1, - Lot 5
" 6
" 7
" 8
Block 2, - Lot 5
" 6
" 7
" 8
Block 3, - Lot 5
" 6
" 7
" 8
Block 4, - N. Part of Lot 1
S. Part of Lot 1
Lot 2
" 3
" 4
Block 5, - Lot 1
" 2
" 3
" 4
Block 6, - Lot 1
" 2

Woodville Canal
Township 1-N, Range 36 E

Sec. 24 --NE $\frac{1}{4}$ E.G.W.

Sec. 25 --SE $\frac{1}{4}$

Township 1-N, Range 37 E

Sec. 16 --NW $\frac{1}{4}$ NE $\frac{1}{4}$

Sec. 16 --Lot 7

Sec. 17 --N $\frac{1}{2}$ NE $\frac{1}{4}$

S $\frac{1}{2}$ NE $\frac{1}{4}$

Tax No. 3 --NE $\frac{1}{4}$ NW $\frac{1}{4}$

Tax No. 2 --NE $\frac{1}{4}$ NW $\frac{1}{4}$

Tax No. 1 --NE $\frac{1}{4}$ NW $\frac{1}{4}$, S $\frac{1}{2}$ NW $\frac{1}{4}$

Tax No. 8 --SW $\frac{1}{4}$ NW $\frac{1}{4}$

Lot 5 NE $\frac{1}{4}$ SW $\frac{1}{4}$

Lot 6 NE $\frac{1}{4}$ SW $\frac{1}{4}$

Tax No. 5 NE $\frac{1}{4}$ SW $\frac{1}{4}$

Tax No. 4 S $\frac{1}{2}$ NW $\frac{1}{4}$

Sec. 18-- Tax No. 3 NE $\frac{1}{4}$ NE $\frac{1}{4}$

N $\frac{1}{2}$ N $\frac{1}{2}$ NE $\frac{1}{4}$ Tax N. 4 NE $\frac{1}{4}$ NE $\frac{1}{4}$

NW $\frac{1}{4}$ SE $\frac{1}{4}$

SW $\frac{1}{4}$ NE $\frac{1}{4}$

NE $\frac{1}{4}$ NW $\frac{1}{4}$

Lot 1

SE $\frac{1}{4}$ NW $\frac{1}{4}$

Lot 2

Lot 3

NE $\frac{1}{4}$ SW $\frac{1}{4}$

Tax No. 2 SE $\frac{1}{4}$ SW $\frac{1}{4}$

Lot 5

Lot 4

Tax No. 1 SE $\frac{1}{4}$ SW $\frac{1}{4}$

Lot 7

SE $\frac{1}{4}$ NE $\frac{1}{4}$ less $\frac{1}{2}$ acre

Lot 6

Sec. 19-- Lot 1

Lot 3

Lot 2

Lot 4

Lot 5

Lot 6

Pt. Lot 4--2 acre

Sec. 19--Pt. Lot 4--8 acre

Sec. 29-- Lot 4

Sec. 31--Lot 8

Sec. 32-- Lot 4

have petitioned the Board of Directors of the American Falls Reservoir District for the privilege to purchase 3000 acre feet additional water to be applied to a beneficial use on the lands herein last above described; and,

WHEREAS, after due investigation it appears to the satisfaction of the Board of Directors of the American Falls Reservoir District that the lands aforesaid require an additional water supply to that heretofore purchased in order to insure the production of maximum crops in an average year; and,

WHEREAS, it further appears that said lands will be benefited by the additional water supply so furnished proportionately to the amount of water and storage capacity purchased, and that said lands should bear their proportionate share of the construction charge upon the basis of the water and storage capacity purchased:

NOW, THEREFORE, Be it RESOLVED, that the Board of Directors of the American Falls Reservoir District, and on behalf of the American Falls Reservoir District, shall enter into a supplemental contract with the United States Government for the purchase of 3000 acre feet of water and storage capacity therefor in the American Falls Reservoir District, and that said water and storage capacity in the reservoir shall be apportioned to the lands hereinabove described, and that the assessment of benefits and apportionment of costs of construction as to said lands shall be amended to include the benefits which will actually accrue on account of the purchase of said additional water and storage capacity and the additional costs of purchase of said water and capacity.

Whereupon the resolution was stated by the chair to be as follows: Shall the resolution be adopted? Upon roll call the vote was as follows:

R.E. Shepherd	Yes
W.F. Alworth	Yes
J.H. Barker	Yes
A.F. McCloud	Yes
F.E. Sayre	Yes

Whereupon the chair announced that the resolution had been adopted by the Board of Directors and that the same shall be made a part of the records of the board of directors.

In the matter of the Martin Canal Company lands seeking to secure 500 acre feet additional water, discussion by members was had. Whereupon, it was moved by Director J.H. Barker, seconded by Director W. F. Alworth, that the following resolution be adopted:

WHEREAS, the residents and property owners of the lands under the Martin section of the American Falls Reservoir District, more particularly described as follows:

Martin Canal
Township 2 N, Range 36 E

Sec. 13--Lot 4
 Sec. 24--Lot 1
 Sec. 24--Lot 2
 Lot 3
 W $\frac{1}{2}$ SE $\frac{1}{4}$
 Lot 4
 E $\frac{1}{2}$ SW $\frac{1}{4}$
 SW $\frac{1}{4}$ SW $\frac{1}{4}$
 Sec. 25--N $\frac{1}{2}$ NW $\frac{1}{4}$
 W $\frac{1}{2}$ NE $\frac{1}{4}$
 12 acres off N. side NW $\frac{1}{4}$ SE $\frac{1}{4}$
 N. 28 acres SE $\frac{1}{4}$ NW $\frac{1}{4}$
 E $\frac{1}{2}$ SW $\frac{1}{4}$
 S. 12 Acre SE $\frac{1}{4}$ NW $\frac{1}{4}$
 S. 28 Acre NW $\frac{1}{4}$ SE $\frac{1}{4}$
 SW $\frac{1}{4}$ SE $\frac{1}{4}$
 SW $\frac{1}{4}$ NW $\frac{1}{4}$
 W $\frac{1}{2}$ SW $\frac{1}{4}$
 Lot 1
 Lot 2 Lot 4
 Lot 3

Sec. 36--NW $\frac{1}{4}$ NE $\frac{1}{4}$
Lot 1.
Township 2-N, Range 37 E

Sec. 18--SE $\frac{1}{4}$ SW $\frac{1}{4}$

Lot 4.

Sec. 19--Lot 2

Lot 3

NE $\frac{1}{4}$ SW $\frac{1}{4}$

SE $\frac{1}{4}$ SW $\frac{1}{4}$

Lot 4.

NE $\frac{1}{4}$ NW $\frac{1}{4}$

Lot 1.

Sec. 30--NE $\frac{1}{4}$ NW $\frac{1}{4}$

Lot 1.

Lot 2

have petitioned the Board of Directors of the American Falls Reservoir District for the privilege to purchase 500 acre feet additional water to be applied to a beneficial use on the lands herein last above described; and,

WHEREAS, after due investigation it appears to the satisfaction of the Board of Directors of the American Falls Reservoir District that the lands aforesaid require an additional water supply to that heretofore purchased in order to insure the production of maximum crops in an average year; and,

WHEREAS, it further appears that said lands will be benefited by the additional water supply so furnished proportionately to the amount of water and storage capacity purchased, and that said lands should bear their proportionate share of the construction charge upon the basis of the water and storage capacity purchased:

NOW, THEREFORE, Be it RESOLVED, that the Board of Directors of the American Falls Reservoir District for and on behalf of the American Falls Reservoir District, shall enter into a supplemental contract with the United States Government for the purchase of 500 acre feet of water and storage capacity therefor in the American Falls Reservoir District, and that said water and storage capacity in the reservoir shall be apportioned to the lands hereinabove described, and that the assessment of benefits and apportionment of costs of construction as to said lands shall be amended to include the benefits which will actually accrue on account of the purchase of said additional water and storage capacity and the additional costs of purchase of said water and capacity.

Whereupon, the resolution was stated by the chair to be as follows: Shall the resolution be adopted? Upon roll call the vote was as follows:

R.E.Shepherd	Yes
W.F.Alworth	Yes
J.H.Barker	Yes
A.F.McCloud	Yes
F.E.Sayre	Yes

Whereupon, the chair announced that the resolution had been adopted by the board of directors and that the same shall be made a part of the records of said board.

Upon motion duly made, seconded and unanimously carried it was ordered that the board of directors do now adjourn to meet at its regular meeting place at Twin Falls, Idaho, on October 9, 1925, to then consider the petition of F. M. Bieker, et al., for annexation to the American Falls Reservoir District of approximately 9726.36 acres of land under the Aberdeen-Springfield Canal system, and then to consider the petition of J.W. Condie for annexation to the American Falls Reservoir District of lands in Gooding County, Idaho, described as the Southeast Quarter (SE $\frac{1}{4}$) of the Southeast Quarter (SE $\frac{1}{4}$) and the Southwest Quarter (SW $\frac{1}{4}$) of the Southeast Quarter (SE $\frac{1}{4}$) of Section 24, Township 8, South, Range 14, E.B.M.

R. E. Shephard
Chairman

ATTEST:

W. A. Smith
Secretary

MINUTES OF THE MEETING OF THE BOARD OF
DIRECTORS OF THE AMERICAN FALLS RESERVOIR DISTRICT.

- - - - -
Twin Falls, Idaho,

October 9, 1925.

The board of directors of the American Falls Reservoir District met pursuant to previous order of adjournment and statute at Twin Falls, Idaho, on this 9th day of October, A.D. 1925.

Present: R.E. Shepherd
W.F. Alworth
W.H. Spence
F.E. Sayre
A.F. McCloud,

officers and directors, E.B. Johnson, Assistant Secretary and Judge James R. Bothwell, Attorney.

On roll call by E.B. Johnson, Assistant Secretary, it appeared that a majority of the board were present. The minutes of the previous meeting were read and approved.

Motion made by Director W.F. Alworth, seconded by Director W. H. Spence, that the following resolution and order of the board of directors of the American Falls Reservoir District be adopted, to-wit:

WHEREAS, a petition for annexation of lands to the American Falls Reservoir District was filed with the board of directors of the American Falls Reservoir District on the 10th day of August, A.D. 1925, by the holders of title and evidence of title, representing more than one-half of a body of land adjacent to the boundary of the American Falls Reservoir District in the vicinity of that portion of said irrigation district known as the Aberdeen-Springfield section thereof, which said petition contains a description of the lands and the several parcels owned by the petitioners which are sought to be annexed to the American Falls Reservoir District; and,

WHEREAS, the Secretary of the American Falls Reservoir District caused a notice of the filing of such petition to be published three weeks in the Twin Falls Weekly News, a newspaper published weekly in Twin Falls, Idaho, commencing with the issue dated September 17, 1925, and ending with the issue dated October 1, 1925; said notice of filing being in words and figures as follows:

"NOTICE

Notice is hereby given that a petition was filed with the Board of Directors of the American Falls Reservoir District on the 10th day of August, A.D. 1925, for the annexation to said Irrigation District of adjacent lands.

The names of petitioners and a description of the lands mentioned in said petition are as follows:

Names of Petitioners

F.M.Bieker; A.W.Nowels; P.J.O'Brien; Alice Cunningham; T.S.Vanderford; H.C.Toevs; C.E.Collins; Byron Hayden; Isaac T. Pierce; M.C.McKinnon; E.V.Lohman; F.W.Shoseheim; John Toevs, Adm.; Herman Giesbrecht; Clara D. Giffin; B.W.Parmelee; E.W.Knittel; O.A.Poulson; A.P.Morrison; J.P. Wedel; Cornelius E. Crean; L. Dirks Estate; Frank Dvorak; S.O.Tilghman; Dessie B. Henley; H.B.Christensen; John H. Early; Aberdeen Substation State of Idaho and U.S.D.A. Corpo., by A.E.McClymonds; Fidelity Trust Co. of Idaho, By L.A.Collins, Treasurer; Edward W. Moser; Mrs. Mary Mercie; Tom Geokes; E.E.Geeseey Estate, By Geo. W. Geeseey, Adm.; Guy L. and Geo. W. Geeseey, by Geo. W. Geeseey; Frank W.Ertel; A.C.Salee, Sr.; Ernest B. Coulson; S.F.Kelso; James W.Whyte; Isabella Bradford; Jim Geokes, by Tom Geokes; Devil C. Ertel, by Ertel; Mrs.Emma Row; Jessie E. Coulson; D.J.Murdok; I.H.Wallace; J.T.Sikes; C.S.Comforth.

Description of Land Located in Power and Bingham Counties

Township 3 South, Range 33 East

Sec. 1, 5 acres in NE $\frac{1}{4}$ SW $\frac{1}{4}$ East of Abd. Sprg. Canal Co.'s Canal, and 52 acres in SE $\frac{1}{4}$

Sec. 12, 924 min. on West side of NE $\frac{1}{4}$, E $\frac{1}{2}$ E $\frac{1}{2}$ NW $\frac{1}{4}$ NE $\frac{1}{4}$

Sec. 22, NW $\frac{1}{4}$ NE $\frac{1}{4}$

Sec. 31, SW $\frac{1}{4}$ NE $\frac{1}{4}$ and SE $\frac{1}{4}$ SW $\frac{1}{4}$ SW $\frac{1}{4}$ SE $\frac{1}{4}$

Township 3 South, Range 34 East

Sec. 19, E $\frac{1}{2}$ Lot 4 and E $\frac{1}{2}$ SE $\frac{1}{4}$ SW $\frac{1}{4}$

Township 4 South, Range 31 East

Sec. 22, SW $\frac{1}{4}$ NW $\frac{1}{4}$ and NE $\frac{1}{4}$ SW $\frac{1}{4}$, SE $\frac{1}{4}$ SW $\frac{1}{4}$

Sec. 25, NW $\frac{1}{4}$ NE $\frac{1}{4}$ and Lot 1

Sec. 27, NE $\frac{1}{4}$ NW $\frac{1}{4}$

Sec. 28, SE $\frac{1}{4}$ SE $\frac{1}{4}$

Sec. 33, N $\frac{1}{2}$ NE $\frac{1}{4}$

Township 4 South, Range 32 East

Sec. 7, N $\frac{1}{2}$ SW $\frac{1}{4}$, S $\frac{1}{2}$ SW $\frac{1}{4}$, SE $\frac{1}{4}$ SE $\frac{1}{4}$, SW $\frac{1}{4}$ SE $\frac{1}{4}$

Sec. 8, S $\frac{1}{2}$ SW $\frac{1}{4}$

Sec. 10, NW $\frac{1}{4}$ NE $\frac{1}{4}$, NE $\frac{1}{4}$ SE $\frac{1}{4}$, SE $\frac{1}{4}$ SE $\frac{1}{4}$

Sec. 11, SW $\frac{1}{4}$ SW $\frac{1}{4}$

Sec. 13, NE $\frac{1}{4}$ and E $\frac{1}{2}$ NW $\frac{1}{4}$

Sec. 16, NW $\frac{1}{4}$ NE $\frac{1}{4}$, SW $\frac{1}{4}$, S $\frac{1}{2}$ SE $\frac{1}{4}$

Sec. 17, N $\frac{1}{2}$ NW $\frac{1}{4}$, SW $\frac{1}{4}$ NW $\frac{1}{4}$, N $\frac{1}{2}$ SW $\frac{1}{4}$, N $\frac{1}{2}$ SE $\frac{1}{4}$

Sec. 20, E $\frac{1}{2}$ NE $\frac{1}{4}$

Sec. 21, NW $\frac{1}{4}$ NW $\frac{1}{4}$

Sec. 31, NE $\frac{1}{4}$ SE $\frac{1}{4}$

Sec. 32, SW $\frac{1}{4}$ NE $\frac{1}{4}$ and part of NE $\frac{1}{4}$ NW $\frac{1}{4}$, S $\frac{1}{2}$ SW $\frac{1}{4}$, SW $\frac{1}{4}$ SE $\frac{1}{4}$, and west 10 acres SE $\frac{1}{4}$ SE $\frac{1}{4}$

Township 4 South, Range 33 East

Sec. 4, Lot 4 of NW $\frac{1}{4}$

Sec. 5, NE $\frac{1}{4}$ SE $\frac{1}{4}$, W $\frac{1}{2}$ NW $\frac{1}{4}$

Sec. 6, S $\frac{1}{2}$ NE $\frac{1}{4}$, Lot 2

Sec. 7, NE $\frac{1}{4}$ NE $\frac{1}{4}$, Lot 3 and NE $\frac{1}{4}$ SW $\frac{1}{4}$, NW $\frac{1}{4}$ SE $\frac{1}{4}$

Sec. 8, W $\frac{1}{2}$ NE $\frac{1}{4}$, E $\frac{1}{2}$ NW $\frac{1}{4}$

Township 5 South, Range 31 East

Sec. 2, W $\frac{1}{2}$ NE $\frac{1}{4}$, N $\frac{1}{2}$ SE $\frac{1}{4}$

Sec. 10, NW $\frac{1}{4}$ SW $\frac{1}{4}$ and N $\frac{1}{2}$ NE $\frac{1}{4}$ SW $\frac{1}{4}$

Sec. 12, S $\frac{1}{2}$ NW $\frac{1}{4}$ NW $\frac{1}{4}$ and N $\frac{1}{2}$ SW $\frac{1}{4}$ NW $\frac{1}{4}$, SE $\frac{1}{4}$ NW $\frac{1}{4}$, NE $\frac{1}{4}$ SW $\frac{1}{4}$, SW $\frac{1}{4}$ SE $\frac{1}{4}$

Sec. 13, NW $\frac{1}{4}$ SW $\frac{1}{4}$, SW $\frac{1}{4}$ SW $\frac{1}{4}$
 Sec. 14, SW $\frac{1}{4}$ SW $\frac{1}{4}$
 Sec. 16, NW $\frac{1}{4}$ and Lot No. 16 of W $\frac{1}{2}$ SW $\frac{1}{4}$, SE $\frac{1}{4}$ SW $\frac{1}{4}$
 Sec. 18, SW $\frac{1}{4}$
 Sec. 19, SE $\frac{1}{4}$ NE $\frac{1}{4}$
 Sec. 23, NE $\frac{1}{4}$ NE $\frac{1}{4}$, SE $\frac{1}{4}$ SE $\frac{1}{4}$
 Sec. 26, NE $\frac{1}{4}$ NE $\frac{1}{4}$, SE $\frac{1}{4}$ NE $\frac{1}{4}$
 Sec. 27, S $\frac{1}{2}$ SW $\frac{1}{4}$
 Sec. 28, NW $\frac{1}{4}$ SW $\frac{1}{4}$
 Sec. 29, N $\frac{1}{2}$
 Sec. 32, NE $\frac{1}{4}$ NE $\frac{1}{4}$
 Sec. 34, NW $\frac{1}{4}$ except SW $\frac{1}{4}$ SE $\frac{1}{4}$ NW $\frac{1}{4}$, SW $\frac{1}{4}$ SE $\frac{1}{4}$ NW $\frac{1}{4}$, W $\frac{1}{2}$ SW $\frac{1}{4}$, NE $\frac{1}{4}$ SE $\frac{1}{4}$,
 Lot 1
 Sec. 35, NE $\frac{1}{4}$ NE $\frac{1}{4}$, W $\frac{1}{2}$ NE $\frac{1}{4}$, S $\frac{1}{2}$ NW $\frac{1}{4}$, NW $\frac{1}{4}$ SW $\frac{1}{4}$, and Lot 4, NE $\frac{1}{4}$ SW $\frac{1}{4}$
 and Lot 4, NE $\frac{1}{4}$ SW $\frac{1}{4}$ and Lot 3.
Township 5 South, Range 32 East
 Sec. 5, West 50 acres of N $\frac{1}{2}$ NE $\frac{1}{4}$, NE $\frac{1}{4}$ NW $\frac{1}{4}$, NW $\frac{1}{4}$ NW $\frac{1}{4}$, N $\frac{1}{2}$ SW $\frac{1}{4}$
 Sec. 6, SE $\frac{1}{4}$ SE $\frac{1}{4}$
 Sec. 7, N $\frac{1}{2}$ NE $\frac{1}{4}$ NE $\frac{1}{4}$, NW $\frac{1}{4}$ NE $\frac{1}{4}$, SE $\frac{1}{4}$ NE $\frac{1}{4}$, N $\frac{1}{2}$ SE $\frac{1}{4}$, SE $\frac{1}{4}$ SE $\frac{1}{4}$
 Sec. 17, SW $\frac{1}{4}$ NW $\frac{1}{4}$ and W $\frac{1}{2}$ SW $\frac{1}{4}$
 Sec. 18, E $\frac{1}{2}$ E $\frac{1}{2}$, SW $\frac{1}{4}$ NE $\frac{1}{4}$ and S $\frac{1}{2}$ NW $\frac{1}{4}$, S $\frac{1}{2}$ SW $\frac{1}{4}$
 Sec. 20, NW $\frac{1}{4}$ NW $\frac{1}{4}$
Township 6 South, Range 31 East
 Sec. 2, N $\frac{1}{2}$ NW $\frac{1}{4}$ SW $\frac{1}{4}$, S $\frac{1}{2}$ NW $\frac{1}{4}$ SW $\frac{1}{4}$
 Sec. 3, E $\frac{1}{2}$ Lot 2, W $\frac{1}{2}$ Lot 2, Lot 4, N $\frac{1}{2}$ SE $\frac{1}{4}$ NW $\frac{1}{4}$, SW $\frac{1}{4}$ NW $\frac{1}{4}$,
 and S $\frac{1}{2}$ SE $\frac{1}{4}$ NW $\frac{1}{4}$, NE $\frac{1}{4}$ SW $\frac{1}{4}$, W $\frac{1}{2}$ SE $\frac{1}{4}$ E $\frac{1}{2}$ SE $\frac{1}{4}$
 Sec. 5, S $\frac{1}{2}$ NW $\frac{1}{4}$, NW $\frac{1}{4}$ SW $\frac{1}{4}$
 Sec. 6, E $\frac{1}{2}$ SE $\frac{1}{4}$
 Sec. 8, N $\frac{1}{2}$ SW $\frac{1}{4}$, SW $\frac{1}{4}$ SW $\frac{1}{4}$, NE $\frac{1}{4}$ SE $\frac{1}{4}$, SE $\frac{1}{4}$ SE $\frac{1}{4}$
 Sec. 9, W $\frac{1}{2}$ NE $\frac{1}{4}$, E $\frac{1}{2}$ NW $\frac{1}{4}$, W $\frac{1}{2}$ NW $\frac{1}{4}$, W $\frac{1}{2}$ SW $\frac{1}{4}$ and SE $\frac{1}{4}$ SW $\frac{1}{4}$
 Sec. 10, NE $\frac{1}{4}$ NE $\frac{1}{4}$, NW $\frac{1}{4}$ NW $\frac{1}{4}$, SW $\frac{1}{4}$ NW $\frac{1}{4}$, SW $\frac{1}{4}$ SW $\frac{1}{4}$, SW $\frac{1}{4}$ SE $\frac{1}{4}$, SE $\frac{1}{4}$ SE $\frac{1}{4}$,
 Sec. 11, W $\frac{1}{2}$ NE $\frac{1}{4}$, NW $\frac{1}{4}$ NW $\frac{1}{4}$, NE $\frac{1}{4}$ SW $\frac{1}{4}$, NW $\frac{1}{4}$ SW $\frac{1}{4}$, SW $\frac{1}{4}$ SW $\frac{1}{4}$
 Sec. 15, E $\frac{1}{2}$ NE $\frac{1}{4}$, North 90 acres of NW $\frac{1}{4}$, W $\frac{1}{2}$ SE $\frac{1}{4}$
 Sec. 16, NE $\frac{1}{4}$ NW $\frac{1}{4}$, NW $\frac{1}{4}$ NW $\frac{1}{4}$, SW $\frac{1}{4}$ NW $\frac{1}{4}$
 Sec. 17, W $\frac{1}{2}$ SE $\frac{1}{4}$, NE $\frac{1}{4}$ SE $\frac{1}{4}$
 Sec. 18, N $\frac{1}{2}$ NE $\frac{1}{4}$, S $\frac{1}{2}$ NE $\frac{1}{4}$, NW $\frac{1}{4}$, SW $\frac{1}{4}$
 Sec. 19, E $\frac{1}{2}$ NW $\frac{1}{4}$
 Sec. 20, N $\frac{1}{2}$ NE $\frac{1}{4}$, S $\frac{1}{2}$ S $\frac{1}{2}$ NE $\frac{1}{4}$, SE $\frac{1}{4}$ NW $\frac{1}{4}$, W $\frac{1}{2}$ SE $\frac{1}{4}$, E $\frac{1}{2}$ SE $\frac{1}{4}$
 Sec. 21, E $\frac{1}{2}$ SW $\frac{1}{4}$, SE $\frac{1}{4}$ SE $\frac{1}{4}$
 Sec. 28, NE $\frac{1}{4}$ NE $\frac{1}{4}$, SW $\frac{1}{4}$ NE $\frac{1}{4}$, SE $\frac{1}{4}$ NW $\frac{1}{4}$, E $\frac{1}{2}$ SW $\frac{1}{4}$, W $\frac{1}{2}$ SE $\frac{1}{4}$, N $\frac{1}{2}$ NW $\frac{1}{4}$
 Sec. 29, N $\frac{1}{2}$ NE $\frac{1}{4}$, S $\frac{1}{2}$ NW $\frac{1}{4}$, N $\frac{1}{2}$ SW $\frac{1}{4}$, SW $\frac{1}{4}$ SE $\frac{1}{4}$, SE $\frac{1}{4}$ SE $\frac{1}{4}$
 Sec. 30, NW $\frac{1}{4}$ NW $\frac{1}{4}$

Power County

Sec. 32, NW $\frac{1}{4}$ NE $\frac{1}{4}$, SE $\frac{1}{4}$ NW $\frac{1}{4}$, NW $\frac{1}{4}$ SW $\frac{1}{4}$, NE $\frac{1}{4}$ SW $\frac{1}{4}$, NW $\frac{1}{4}$ SE $\frac{1}{4}$,
 SW $\frac{1}{4}$ SE $\frac{1}{4}$
Township 7 South, Range 30 East

Sec. 1, Lot 4 and SW $\frac{1}{4}$ NW $\frac{1}{4}$
 Sec. 12, Lots 1, 2, 3, SW $\frac{1}{4}$, NE $\frac{1}{4}$ NW $\frac{1}{4}$ SE $\frac{1}{4}$; Lot 5
 Sec. 14, SE $\frac{1}{4}$ NE $\frac{1}{4}$, NW $\frac{1}{4}$ SE $\frac{1}{4}$
 Sec. 24, NW $\frac{1}{4}$ NE $\frac{1}{4}$
 Sec. 34, E $\frac{1}{2}$ NE $\frac{1}{4}$
 Sec. 36, SW $\frac{1}{4}$ NE $\frac{1}{4}$ and NW $\frac{1}{4}$ SE $\frac{1}{4}$

Township 7 South, Range 31 East

Sec. 5, SW $\frac{1}{4}$ NE $\frac{1}{4}$, SE $\frac{1}{4}$ SW $\frac{1}{4}$
 Sec. 6, Lots 3 and 4, SE $\frac{1}{4}$ SW $\frac{1}{4}$, Lot 7
 Sec. 7, Lot 2, Lots 4, 5 and 6.
 Sec. 8, Lots 6 and 7, NW $\frac{1}{4}$ NW $\frac{1}{4}$

Township 8 South, Range 30, East

Sec. 2, E $\frac{1}{2}$ SE $\frac{1}{4}$

Notice is hereby further given to all persons interested in, or that may be affected by such changes of boundary of the American Falls Reservoir District, to appear at the office of the Board of Directors of the American Falls Reservoir District in Twin Falls, Idaho, on the 6th day of October, A.D. 1925, at 10 o'clock A. M., and show cause in writing, if any they have, why the lands mentioned above should not be annexed to the American Falls Reservoir District.

Dated this 16th day of September, A.D. 1925.

W.F. Alworth

Secretary of the Board of Directors of the American Falls Reservoir Irrigation District

By E.B. Johnson,
Assistant Secretary

(SEAL)"

and,

WHEREAS, due proof of publication of said notice is now on file in the office of the board of directors of the said American Falls Reservoir District; and,

WHEREAS, the day and date fixed in said notice has expired for all persons interested in or that may be affected by such change to appear and show cause in writing, if any they have, why the lands described should not be annexed to the American Falls Reservoir District; and,

WHEREAS, no objections have been made in writing or otherwise; and,

WHEREAS, it appears that the lands which are described in the petition and sought to be annexed to the American Falls District have water rights appurtenant thereto as evidenced by shares of the capital stock of the Aberdeen-Springfield Canal Company: — see petition

NOW, THEREFORE, be it RESOLVED and ORDERED that the lands described in the petition be, and the same hereby are annexed to and made a part of the American Falls Reservoir District, and that said lands shall be subject to all district assessments on the same basis as similar lands in said American Falls Reservoir District, and the owners of said lands shall severally pay to the American Falls Reservoir District such respective sums as nearly as the same can be estimated as said owners or their grantors would have been required to pay to the American Falls Reservoir District had the lands herein described been included in the American Falls Reservoir District at the time said district was originally formed.

Said lands are situated in Power and Bingham Counties, Idaho, and particularly described as follows:

Description of Land Located in Power and Bingham Counties
Township 2 South, Range 33 East
Sec. 1, 5 acres in NE $\frac{1}{4}$ SW $\frac{1}{4}$ East of Abd. Sprg. Canal
Co.'s Canal, and 52 acres in SE $\frac{1}{4}$
Sec. 12, 924 min. on West side of NE $\frac{1}{4}$, ESE $\frac{1}{2}$ NW $\frac{1}{4}$ NE $\frac{1}{4}$
Sec. 22, NW $\frac{1}{4}$ NE $\frac{1}{4}$
Sec. 31, SW $\frac{1}{4}$ NE $\frac{1}{4}$ and SE $\frac{1}{4}$ SW $\frac{1}{4}$ SW $\frac{1}{4}$ SE $\frac{1}{4}$

Township 3 South, Range 34 East

Sec. 19, E $\frac{1}{2}$ Lot 4 and E $\frac{1}{2}$ SE $\frac{1}{4}$ SW $\frac{1}{4}$
Township 4 South, Range 31 East

Sec. 22, SW $\frac{1}{4}$ NW $\frac{1}{4}$ and NE $\frac{1}{4}$ SW $\frac{1}{4}$, SE $\frac{1}{4}$ SW $\frac{1}{4}$
Sec. 25, NW $\frac{1}{4}$ NE $\frac{1}{4}$ and Lot 1
Sec. 27, NE $\frac{1}{4}$ NW $\frac{1}{4}$
Sec. 28, SE $\frac{1}{4}$ SE $\frac{1}{4}$
Sec. 33, NE $\frac{1}{4}$ NE $\frac{1}{4}$

Township 4 South, Range 32 East

Sec. 7, NE $\frac{1}{4}$ SW $\frac{1}{4}$, SE $\frac{1}{4}$ SW $\frac{1}{4}$, SE $\frac{1}{4}$ SE $\frac{1}{4}$, SW $\frac{1}{4}$ SE $\frac{1}{4}$
Sec. 8, SE $\frac{1}{4}$ SW $\frac{1}{4}$
Sec. 10, NW $\frac{1}{4}$ NE $\frac{1}{4}$, NE $\frac{1}{4}$ SE $\frac{1}{4}$, SE $\frac{1}{4}$ SE $\frac{1}{4}$
Sec. 11, SW $\frac{1}{4}$ SW $\frac{1}{4}$
Sec. 13, NE $\frac{1}{4}$ and E $\frac{1}{2}$ NW $\frac{1}{4}$
Sec. 16, NW $\frac{1}{4}$ NE $\frac{1}{4}$, SW $\frac{1}{4}$, SE $\frac{1}{4}$ SE $\frac{1}{4}$
Sec. 17, NE $\frac{1}{4}$ NW $\frac{1}{4}$, SW $\frac{1}{4}$ NW $\frac{1}{4}$, NE $\frac{1}{4}$ SW $\frac{1}{4}$, NE $\frac{1}{4}$ SE $\frac{1}{4}$
Sec. 20, E $\frac{1}{2}$ NE $\frac{1}{4}$
Sec. 21, NW $\frac{1}{4}$ NW $\frac{1}{4}$
Sec. 31, NE $\frac{1}{4}$ SE $\frac{1}{4}$
Sec. 32, SW $\frac{1}{4}$ NE $\frac{1}{4}$ and part of NE $\frac{1}{4}$ NW $\frac{1}{4}$, SE $\frac{1}{4}$ SW $\frac{1}{4}$, SW $\frac{1}{4}$ SE $\frac{1}{4}$ and west 10 acres SE $\frac{1}{4}$ SE $\frac{1}{4}$

Township 4 South, Range 33 East

Sec. 4, Lot 4 of NW $\frac{1}{4}$
Sec. 5, NE $\frac{1}{4}$ SE $\frac{1}{4}$, W $\frac{1}{2}$ NW $\frac{1}{4}$
Sec. 6, SE $\frac{1}{4}$ NE $\frac{1}{4}$, Lot 2
Sec. 7, NE $\frac{1}{4}$ NE $\frac{1}{4}$, Lot 3 and NE $\frac{1}{4}$ SW $\frac{1}{4}$, NW $\frac{1}{4}$ SE $\frac{1}{4}$
Sec. 8, W $\frac{1}{2}$ NE $\frac{1}{4}$, E $\frac{1}{2}$ NW $\frac{1}{4}$

Township 5 South, Range 31, East

Sec. 2, W $\frac{1}{2}$ NE $\frac{1}{4}$, NE $\frac{1}{4}$ SE $\frac{1}{4}$
Sec. 10, NW $\frac{1}{4}$ SW $\frac{1}{4}$, and NE $\frac{1}{4}$ NE $\frac{1}{4}$ SW $\frac{1}{4}$
Sec. 12, SE $\frac{1}{4}$ NW $\frac{1}{4}$ NW $\frac{1}{4}$ and NE $\frac{1}{4}$ SW $\frac{1}{4}$ NW $\frac{1}{4}$, SE $\frac{1}{4}$ NW $\frac{1}{4}$, NE $\frac{1}{4}$ SW $\frac{1}{4}$, SW $\frac{1}{4}$ SE $\frac{1}{4}$
Sec. 13, NW $\frac{1}{4}$ SW $\frac{1}{4}$, SW $\frac{1}{4}$ SW $\frac{1}{4}$
Sec. 14, SW $\frac{1}{4}$ SW $\frac{1}{4}$
Sec. 16, NW $\frac{1}{4}$ and Lot No. 16 of W $\frac{1}{2}$ SW $\frac{1}{4}$, SE $\frac{1}{4}$ SW $\frac{1}{4}$
Sec. 18, SW $\frac{1}{4}$
Sec. 19, SE $\frac{1}{4}$ NE $\frac{1}{4}$
Sec. 23, NE $\frac{1}{4}$ NE $\frac{1}{4}$, SE $\frac{1}{4}$ SE $\frac{1}{4}$
Sec. 26, NE $\frac{1}{4}$ NE $\frac{1}{4}$, SE $\frac{1}{4}$ NE $\frac{1}{4}$
Sec. 27, SE $\frac{1}{4}$ SW $\frac{1}{4}$
Sec. 28, NW $\frac{1}{4}$ SW $\frac{1}{4}$
Sec. 29, NE $\frac{1}{4}$
Sec. 32, NE $\frac{1}{4}$ NE $\frac{1}{4}$
Sec. 34, NW $\frac{1}{4}$ except SW $\frac{1}{4}$ SE $\frac{1}{4}$ NW $\frac{1}{4}$, SW $\frac{1}{4}$ SE $\frac{1}{4}$ NW $\frac{1}{4}$, W $\frac{1}{2}$ SW $\frac{1}{4}$, NE $\frac{1}{4}$ SE $\frac{1}{4}$ Lot 1

Sec. 35, NE $\frac{1}{4}$ NE $\frac{1}{4}$, W $\frac{1}{2}$ NE $\frac{1}{4}$, SE $\frac{1}{4}$ NW $\frac{1}{4}$, NW $\frac{1}{4}$ SE $\frac{1}{4}$ and Lot 4, NE $\frac{1}{4}$ SW $\frac{1}{4}$ and Lot 4, NE $\frac{1}{4}$ SW $\frac{1}{4}$ and Lot 3

Township 5 South, Range 32 East

Sec. 5, West 50 acres of NE $\frac{1}{4}$ NE $\frac{1}{4}$, NE $\frac{1}{4}$ NW $\frac{1}{4}$, NW $\frac{1}{4}$ NW $\frac{1}{4}$, NE $\frac{1}{4}$ SW $\frac{1}{4}$
Sec. 6, SE $\frac{1}{4}$ SE $\frac{1}{4}$
Sec. 7, NE $\frac{1}{4}$ NE $\frac{1}{4}$ NE $\frac{1}{4}$, NW $\frac{1}{4}$ NE $\frac{1}{4}$, SE $\frac{1}{4}$ NE $\frac{1}{4}$, NE $\frac{1}{4}$ SE $\frac{1}{4}$, SE $\frac{1}{4}$ SE $\frac{1}{4}$
Sec. 17, SW $\frac{1}{4}$ NW $\frac{1}{4}$ and W $\frac{1}{2}$ SW $\frac{1}{4}$
Sec. 18, E $\frac{1}{2}$ E $\frac{1}{2}$, SW $\frac{1}{4}$ NE $\frac{1}{4}$ and SE $\frac{1}{4}$ NW $\frac{1}{4}$, SE $\frac{1}{4}$ SW $\frac{1}{4}$
Sec. 20, NW $\frac{1}{4}$ NW $\frac{1}{4}$

Township 6 South, Range 31 East

Sec. 2, NE $\frac{1}{4}$ NW $\frac{1}{4}$ SW $\frac{1}{4}$, SE $\frac{1}{4}$ NW $\frac{1}{4}$ SW $\frac{1}{4}$
Sec. 3, E $\frac{1}{2}$ Lot 2, W $\frac{1}{2}$ Lot 2, Lot 4, NE $\frac{1}{4}$ SE $\frac{1}{4}$ NW $\frac{1}{4}$, SW $\frac{1}{4}$ NW $\frac{1}{4}$, and SE $\frac{1}{4}$ SE $\frac{1}{4}$ NW $\frac{1}{4}$, NE $\frac{1}{4}$ SW $\frac{1}{4}$, W $\frac{1}{2}$ SE $\frac{1}{4}$ E $\frac{1}{2}$ SE $\frac{1}{4}$
Sec. 5, SE $\frac{1}{4}$ NW $\frac{1}{4}$, NW $\frac{1}{4}$ SW $\frac{1}{4}$
Sec. 6, E $\frac{1}{2}$ SE $\frac{1}{4}$
Sec. 8, NE $\frac{1}{4}$ SW $\frac{1}{4}$, SW $\frac{1}{4}$ SW $\frac{1}{4}$, NE $\frac{1}{4}$ SE $\frac{1}{4}$, SE $\frac{1}{4}$ SE $\frac{1}{4}$
Sec. 9, W $\frac{1}{2}$ NE $\frac{1}{4}$, E $\frac{1}{2}$ NW $\frac{1}{4}$, W $\frac{1}{2}$ NW $\frac{1}{4}$, W $\frac{1}{2}$ SW $\frac{1}{4}$ and SE $\frac{1}{4}$ SW $\frac{1}{4}$
Sec. 10, NE $\frac{1}{4}$ NE $\frac{1}{4}$, NW $\frac{1}{4}$ NW $\frac{1}{4}$, SW $\frac{1}{4}$ NW $\frac{1}{4}$, SW $\frac{1}{4}$ SW $\frac{1}{4}$, ~~SW $\frac{1}{4}$ SW $\frac{1}{4}$~~ SW $\frac{1}{4}$ SE $\frac{1}{4}$, SE $\frac{1}{4}$ SE $\frac{1}{4}$
Sec. 11, W $\frac{1}{2}$ NE $\frac{1}{4}$, NW $\frac{1}{4}$ NW $\frac{1}{4}$, NE $\frac{1}{4}$ SW $\frac{1}{4}$, NW $\frac{1}{4}$ SW $\frac{1}{4}$, SW $\frac{1}{4}$ SW $\frac{1}{4}$
Sec. 15, E $\frac{1}{2}$ NE $\frac{1}{4}$, North 90 acres of NW $\frac{1}{4}$, W $\frac{1}{2}$ SE $\frac{1}{4}$

Sec. 16, NE $\frac{1}{4}$ NW $\frac{1}{4}$, NW $\frac{1}{4}$ NW $\frac{1}{4}$, SW $\frac{1}{4}$ NW $\frac{1}{4}$
 Sec. 17, W $\frac{1}{2}$ SE $\frac{1}{4}$; NE $\frac{1}{4}$ SE $\frac{1}{4}$
 Sec. 18, N $\frac{1}{2}$ NE $\frac{1}{4}$, S $\frac{1}{2}$ NE $\frac{1}{4}$, NW $\frac{1}{4}$, SW $\frac{1}{4}$
 Sec. 19, E $\frac{1}{2}$ NW $\frac{1}{4}$
 Sec. 20, N $\frac{1}{2}$ NE $\frac{1}{4}$, S $\frac{1}{2}$ S $\frac{1}{2}$ NE $\frac{1}{4}$, SE $\frac{1}{4}$ NW $\frac{1}{4}$, W $\frac{1}{2}$ SE $\frac{1}{4}$, E $\frac{1}{2}$ SE $\frac{1}{4}$
 Sec. 21, E $\frac{1}{2}$ SW $\frac{1}{4}$, SE $\frac{1}{4}$ SE $\frac{1}{4}$
 Sec. 28, NE $\frac{1}{4}$ NE $\frac{1}{4}$, SW $\frac{1}{4}$ NE $\frac{1}{4}$, SE $\frac{1}{4}$ NW $\frac{1}{4}$, E $\frac{1}{2}$ SW $\frac{1}{4}$, W $\frac{1}{2}$ SE $\frac{1}{4}$, N $\frac{1}{2}$ NW $\frac{1}{4}$
 Sec. 29, N $\frac{1}{2}$ NE $\frac{1}{4}$, S $\frac{1}{2}$ NW $\frac{1}{4}$, N $\frac{1}{2}$ SW $\frac{1}{4}$, SW $\frac{1}{4}$ SE $\frac{1}{4}$, SE $\frac{1}{4}$ SE $\frac{1}{4}$
 Sec. 30, NW $\frac{1}{4}$ NW $\frac{1}{4}$

Power County

Sec. 32, NW $\frac{1}{4}$ NE $\frac{1}{4}$, SE $\frac{1}{4}$ NW $\frac{1}{4}$, NW $\frac{1}{4}$ SW $\frac{1}{4}$, NE $\frac{1}{4}$ SW $\frac{1}{4}$, NW $\frac{1}{4}$ SE $\frac{1}{4}$,
 SW $\frac{1}{4}$ SE $\frac{1}{4}$.

Township 7 South, Range 30 East

Sec. 1, Lot 4 and SW $\frac{1}{4}$ NW $\frac{1}{4}$
 Sec. 12, Lots 1, 2, 3, SW $\frac{1}{4}$; NE $\frac{1}{4}$ NW $\frac{1}{4}$ SE $\frac{1}{4}$, Lot 5
 Sec. 14, SE $\frac{1}{4}$ NE $\frac{1}{4}$, NW $\frac{1}{4}$ SE $\frac{1}{4}$
 Sec. 24, NW $\frac{1}{4}$ NE $\frac{1}{4}$
 Sec. 34, E $\frac{1}{2}$ NE $\frac{1}{4}$
 Sec. 36, SW $\frac{1}{4}$ NE $\frac{1}{4}$, and NW $\frac{1}{4}$ SE $\frac{1}{4}$

Township 7 South, Range 31 East

Sec. 5, SW $\frac{1}{4}$ NE $\frac{1}{4}$, SE $\frac{1}{4}$ SW $\frac{1}{4}$
 Sec. 6, Lots 3 and 4, SE $\frac{1}{4}$ SW $\frac{1}{4}$, Lot 7
 Sec. 7, Lot 2, Lots 4, 5 and 6.
 Sec. 8, Lots 6 and 7, NW $\frac{1}{4}$ NW $\frac{1}{4}$
Township 8 South, Range 30, East
 Sec. 2, E $\frac{1}{2}$ SE $\frac{1}{4}$

Upon roll call, the question being, shall the foregoing resolution and order be adopted, the vote was as follows:

R.E. Shepherd	Yes
W.F. Alworth	Yes
W.H. Spence	Yes
F.E. Sayre	Yes
A.F. McCloud	Yes

Whereupon, the chairman declared the resolution and order duly carried and adopted and directed the officers of the American Falls Reservoir District to proceed to charge the lands herein last above described with district assessments as provided by law.

Motion made by Director W. H. Spence, and seconded by Director F.E. Sayre, that the following resolution and order of the board of directors of the American Falls Reservoir District be adopted, to-wit:

WHEREAS, a petition for annexation of lands to the American Falls Reservoir District was filed with the board of directors of the American Falls Reservoir District on the 12th day of September, A.D. 1925, by the holders of title and evidence of title, representing more than one-half of a body of land adjacent to the boundary of the American Falls Reservoir District in the vicinity of that portion of said irrigation district known as the North Side section thereof, which said petition contains a description of the lands and the several parcels owned by the petitioner which are sought to be

annexed to the American Falls Reservoir District; and,

WHEREAS, the Secretary of the American Falls Reservoir District caused a notice of the filing of such petition to be published three weeks in the Twin Falls Weekly News, a newspaper published weekly in Twin Falls, Idaho, commencing with the issue dated September 17, 1925, and ending with the issue dated October 1st, 1925; said notice of filing being in words and figures as follows:

"NOTICE

Notice is hereby given that a petition was filed with the Board of Directors of the American Falls Reservoir District on the 12th day of September, A.D. 1925, for annexation to said Irrigation District of adjacent lands.

The name of petitioner and a description of lands mentioned in said petition are as follows:

Name of Petitioner: J.W. Condie.

Description of land located in Gooding County, SE $\frac{1}{4}$ SE $\frac{1}{4}$ and SW $\frac{1}{4}$ SE $\frac{1}{4}$ Section Twenty-four (24), Township Eight (8) Range Fourteen (14), East Boise Meridian.

Notice is hereby further given to all persons interested in, or that may be affected by such change of boundaries of the American Falls Reservoir District, to appear at the office of the Board of Directors of the American Falls Reservoir District in Twin Falls, Idaho, on Tuesday, the 6th day of October, A.D. 1925, at 10 o'clock A.M., and show cause in writing, if any they have, why the lands mentioned above should not be annexed to the American Falls Reservoir Irrigation District.

Dated this 16th day of September, A.D. 1925.

W.F. Alworth

Secretary of the Board of
Directors of the American
Falls Reservoir Irrigation
District

By E.B. Johnson

Assistant Secretary."

(SEAL)

and,

WHEREAS, due proof of publication of said notice is now on file in the office of the board of directors of the said American Falls Reservoir District; and,

WHEREAS, the day and date fixed in the said notice has expired for all persons interested in or that may be affected by such change to appear and show cause in writing, if any they have, why the lands described should not be annexed to the American Falls Reservoir District; and,

WHEREAS, no objections have been made in writing or otherwise; and,

WHEREAS, it appears that the lands which are described in the petition and sought to be annexed to the American Falls District have water rights appurtenant thereto as evidenced by twenty-two (22) shares of the capital stock of the North Side Canal Company:

NOW, THEREFORE, be it RESOLVED and ORDERED that the lands described in the petition be, and the same hereby are annexed to and made a part of the American Falls Reservoir District, and that said lands shall be subject to all district assessments on the same basis as similar lands in said American Falls Reservoir District, and the owners of said lands shall severally pay to the American Falls Reservoir District such respective sums as nearly as the same can be estimated as said owner or his grantor would have been required to pay to the American Falls Reservoir District had the lands herein described been included in the American Falls Reservoir District at the time said district was originally formed.

Said lands are situated in Gooding County, Idaho, and particularly described as follows:

SE $\frac{1}{4}$ SE $\frac{1}{4}$ and SW $\frac{1}{4}$ SE $\frac{1}{4}$ Section Twenty-four (24),
Township Eight (8), South, Range Fourteen (14),
E.B.M.

Upon roll call, the question being, shall the foregoing resolution and order be adopted, the vote was as follows:

R.E. Shepherd	Yes
W.F. Alworth	Yes
W.H. Spence	Yes
F.E. Sayre	Yes
A.F. McCloud	Yes

Whereupon, the chairman declared the resolution and order duly carried and adopted and directed the officers of the American Falls Reservoir District to proceed to charge the lands herein last above described with district assessments as provided by law.

There being no further business to come before the meeting at this time the board adjourned to meet in American Falls, Idaho, on October 21st, A.D. 1925.

R. E. Shepherd
Chairman

ATTEST:

W. F. Alworth
Secretary.

MINUTES OF THE MEETING OF THE BOARD OF DIRECTORS
OF THE AMERICAN FALLS RESERVOIR DISTRICT.

American Falls, Idaho,
October 21st, 1925.

The board of directors of the American Falls Reservoir District met pursuant to previous order of adjournment and statute at American Falls, Idaho, on this 21st day of October, A.D. 1925.

Present: R.E. Shepherd
W.F. Alworth
H. K. Wiley
F. E. Sayre
A.F. McCloud,

officers and directors, E.B. Johnson, Assistant Secretary, and James R. Bothwell, attorney. F. A. Banks, Dana Templin and W.E. Stoutemeyer were also present representing the United States Bureau of Reclamation.

On roll call by E.B. Johnson, Assistant Secretary, it appeared that a majority of the board were present.

On account of this meeting being an adjourned meeting from October 9th no minutes were read.

Motion made by Director A. F. McCloud, seconded by Director F.E. Sayre, that the following resolution be adopted:

WHEREAS, lands owned by the parties hereinafter named and described as follows, have been annexed to the American Falls Reservoir District, to-wit:

<u>OWNER OF LAND</u>	<u>DESCRIPTION</u>
<u>Gooding County</u>	<u>Sec. 31</u>
Ralph Hafer,	Pt. SESW T.5, R. 15
Frank R. Gooding,	<u>Sec. 7-8</u>
	The S $\frac{1}{2}$ of Lot 30 and Lots 33 and 36 of South Gooding Acreage; also a strip of land described as follows: Commencing at a point South 0 degr. 4 min. East 162 feet from the Northwest corner of Lot 30 of South Gooding acreage; thence South 0 deg. 4 min. East 2125.5 feet to the North Boundary of Twin Falls

OWNER OF LANDDESCRIPTION

North Side Land & Water Company's canal right of way; thence North 77 deg. 18 min. West 91.8 feet; thence North 0 deg. 4 min. West 2105.7 feet; thence East 90 feet to point of beginning; also parts of Lots 45 and 50 South Gooding acreage particularly described as follows: Commencing at the South-east corner of the NE $\frac{1}{4}$ of the NE $\frac{1}{4}$ of Sec. 7, Twp. 6, South, Range 15, E.B.M.; thence South along the section line between Sections 7 and 8, Twp. 6, South, Range 15, E.B.M., 1443.3 feet to the North boundary of the Twin Falls North Side Land & Water Company's canal right of way; thence North 77 deg. 18 min. west along said right of way 620.5 feet, thence north 0 deg. 4 min. West 1315.2 feet to the South line of Lot 36, South Gooding acreage; thence East along the South line of Lot 36 of South Gooding Acreage 603.82 feet to the point of beginning.

J.W. Condie

Sec. 24 SE $\frac{1}{4}$ SE $\frac{1}{4}$, SW $\frac{1}{4}$ SE $\frac{1}{4}$ Twp. 8, So.
R. 14, E.B.M.

Twin Falls County

George W. Lillibridge
A.G. Scrivener

Sec. 21 W $\frac{1}{2}$ SE $\frac{1}{4}$ Twp. 9, So. R. 14, E.
Sec. 8 SE $\frac{1}{4}$ SW $\frac{1}{4}$ Tp. 9, So. R. 14, E.B.M.

M.E. Eden

Sec. 22 NE $\frac{1}{4}$ NW $\frac{1}{4}$ Tp. 9, So. R. 14, E.B.M.

John Bren

Sec. 27 NW $\frac{1}{4}$ SW $\frac{1}{4}$ Twp. 9, So. R. 14,
E.B.M.

H.G. Dietrich

Sec. 25 Lots 4, 5, 6, Twp. 9-So. R. 16,
E.B.M.

John H. Dierkes

Sec. 31 Lots 6 and 7, Twp. 9, So. R. 18,
SE $\frac{1}{4}$ SE $\frac{1}{4}$ E.B.M.

Anders Anderson

Sec. 32 Lots 3 and 4 Twp. 9, So. R. 18,
E.B.M.

DeRalph Frizell

Sec. 24 NE $\frac{1}{4}$ SE $\frac{1}{4}$ Twp. 10, So. R. 13, E.B.M.

Margaret L. Tew

Sec. 19 Twp. 10, So. R. 14, E.B.M.
S $\frac{1}{2}$ NW $\frac{1}{4}$ NW $\frac{1}{4}$ SW $\frac{1}{4}$

DeRalph Frizell

Sec. 30 Twp. 10, So. R. 14, E.B.M.
SW $\frac{1}{4}$ NW $\frac{1}{4}$

W.H. Dierkes

Sec. 27 Twp. 10, So. R. 15, E.B.M.
Pt. SESW

L.A. Schraeder

S $\frac{1}{2}$ SW $\frac{1}{4}$ SW $\frac{1}{4}$
Pt. SW $\frac{1}{4}$ Sec. 28Pt. NE $\frac{1}{4}$ SE $\frac{1}{4}$
E $\frac{1}{2}$ SE $\frac{1}{4}$ SE $\frac{1}{4}$

L.A. Schraeder

Pt. W $\frac{1}{2}$ SE $\frac{1}{4}$
W $\frac{1}{2}$ SE $\frac{1}{4}$ SE $\frac{1}{4}$

Henry F. Kniep

Sec. 32S $\frac{1}{2}$ SE $\frac{1}{4}$

E.V. Berg

Twin Falls County, Cont'd.

<u>OWNER OF LAND</u>	<u>DESCRIPTION</u>
<u>Township 10 S. Range 15, E.</u>	
<u>Sec. 33</u>	
Henry F. Kneip	Pt. E $\frac{1}{2}$ NW $\frac{1}{4}$
Edward Bosch	NE $\frac{1}{4}$ SE $\frac{1}{4}$
Ernest Meyer	SE $\frac{1}{4}$ SE $\frac{1}{4}$
W. H. Dierkes	NE $\frac{1}{4}$ SW $\frac{1}{4}$
Wm. I. Bachlke	SW $\frac{1}{4}$ NW $\frac{1}{4}$
R.L.Jagels	Pt. NW $\frac{1}{4}$ NW $\frac{1}{4}$
H.C.Reinke	SE $\frac{1}{4}$ NE $\frac{1}{4}$
Anna Loutjer	W $\frac{1}{2}$ SE $\frac{1}{4}$
	SW $\frac{1}{4}$ NE $\frac{1}{4}$
<u>Sec. 34</u>	
Henry F. Kneip	Pt. NE $\frac{1}{4}$ NW $\frac{1}{4}$
	N $\frac{1}{2}$ NW $\frac{1}{4}$ NE $\frac{1}{4}$
	S $\frac{1}{2}$ NW $\frac{1}{4}$ NE $\frac{1}{4}$
Jens Larsen	SE $\frac{1}{4}$ SW $\frac{1}{4}$
John Meyer, Jr.	NE $\frac{1}{4}$ SW $\frac{1}{4}$
Henry Werner	Pt. E $\frac{1}{2}$ NE $\frac{1}{4}$
	E $\frac{1}{2}$ SW $\frac{1}{4}$ NE $\frac{1}{4}$
	Pt. SW $\frac{1}{4}$ NW $\frac{1}{4}$
Louis Ulrich	NW $\frac{1}{4}$ SE $\frac{1}{4}$
Mrs. John G. Lutz	Pt. E $\frac{1}{2}$ SE $\frac{1}{4}$
	W $\frac{1}{2}$ SW $\frac{1}{4}$ NE $\frac{1}{4}$
	SE $\frac{1}{4}$ NE $\frac{1}{4}$ NW $\frac{1}{4}$
	E $\frac{1}{2}$ SE $\frac{1}{4}$ NW $\frac{1}{4}$
D.F.Jagels	W $\frac{1}{2}$ SW $\frac{1}{4}$ NW $\frac{1}{4}$
	Pt. NW $\frac{1}{4}$
John Kaster	Pt. SW $\frac{1}{4}$ NW $\frac{1}{4}$
Fred Opliger	SW $\frac{1}{4}$ SW $\frac{1}{4}$
Ernest Meyer	N $\frac{1}{2}$ NW $\frac{1}{4}$ SW $\frac{1}{4}$
R.L.Jagels	Pt. NW $\frac{1}{4}$ NW $\frac{1}{4}$
<u>Sec. 35</u>	
John Meyer, Jr.	SW $\frac{1}{4}$ NW $\frac{1}{4}$
Wilholm Lenders	NW $\frac{1}{4}$ SW $\frac{1}{4}$
O.H.Werner	SW $\frac{1}{4}$ SW $\frac{1}{4}$
Herman Fischer	Pt. SE $\frac{1}{4}$ NW $\frac{1}{4}$
	SW $\frac{1}{4}$ NE $\frac{1}{4}$
John Kaster	Pt. SE $\frac{1}{4}$ NE $\frac{1}{4}$
Ill-Aho Farms Co.	Pt. SE $\frac{1}{4}$
	SW $\frac{1}{4}$ SE $\frac{1}{4}$
	Pt. NW $\frac{1}{4}$ SE $\frac{1}{4}$
	NE $\frac{1}{4}$ SW $\frac{1}{4}$
	Pt. E $\frac{1}{2}$ SE $\frac{1}{4}$
	SE $\frac{1}{4}$ SW $\frac{1}{4}$
<u>Sec. 36</u>	
Carl Lierman	NW $\frac{1}{4}$ SW $\frac{1}{4}$
H.A.Ohlemschlin	W $\frac{1}{2}$ W $\frac{1}{2}$ NE $\frac{1}{4}$
	Pt. NE $\frac{1}{4}$ NW $\frac{1}{4}$
H. Hilfiker	NW $\frac{1}{4}$ NE $\frac{1}{4}$
	SE $\frac{1}{4}$ NE $\frac{1}{4}$
	E $\frac{1}{2}$ W $\frac{1}{2}$ NE $\frac{1}{4}$
Ill-Aho Farms Co.	Pt. S $\frac{1}{2}$ SE $\frac{1}{4}$
	SW $\frac{1}{4}$ SW $\frac{1}{4}$
	NW $\frac{1}{4}$ SW $\frac{1}{4}$
	Pt. NW $\frac{1}{4}$ SE $\frac{1}{4}$
	W $\frac{1}{2}$ NE $\frac{1}{4}$ and Part NE $\frac{1}{4}$ NW $\frac{1}{4}$
	NE $\frac{1}{4}$ SW $\frac{1}{4}$ and pt. SE $\frac{1}{4}$ SE $\frac{1}{4}$ and Pt. NW $\frac{1}{4}$ SE $\frac{1}{4}$

Township 10, So. Range 16, E.

Sec. 31

Henry Jasper

SW $\frac{1}{4}$ NW $\frac{1}{4}$

NW $\frac{1}{4}$ SW $\frac{1}{4}$

Pt. SE $\frac{1}{4}$ NE $\frac{1}{4}$

Pt.

NW $\frac{1}{4}$ NW $\frac{1}{4}$

W $\frac{1}{2}$ SE $\frac{1}{4}$

August Werner

Pt. S $\frac{1}{2}$ SW $\frac{1}{4}$

Henry C. Brueggeman

Township 11, So. Range 13, E.

Sec. 4

Bank of Castleford

Lot No. 1

Sec. 11

Lula Graybeal

SE $\frac{1}{4}$ SW $\frac{1}{4}$

SW $\frac{1}{4}$ SW $\frac{1}{4}$

Township 11, So. Range 14, E.

Sec. 1

Rudolph Martens

Pt. SE $\frac{1}{4}$ SE $\frac{1}{4}$

Pt. SW $\frac{1}{4}$ SE $\frac{1}{4}$

Sec. 11

Ill-Aho Farms Co.

SE $\frac{1}{4}$ NE $\frac{1}{4}$

Sec. 12

Rudolph Martens

Pt. NW $\frac{1}{4}$ NE $\frac{1}{4}$

Pt. NE $\frac{1}{4}$ NE $\frac{1}{4}$

Pt. NW $\frac{1}{4}$ NE $\frac{1}{4}$

High Line Canal Co.

NW $\frac{1}{4}$ NW $\frac{1}{4}$

Ill-Aho Farms Co.

Pt. S $\frac{1}{2}$ NW $\frac{1}{4}$

Pt. SW $\frac{1}{4}$ NE $\frac{1}{4}$

Sec. 16

C.C. Rogers

NW $\frac{1}{4}$ NW $\frac{1}{4}$

Sec. 17

M.S. Bertleson

N $\frac{1}{2}$ NE $\frac{1}{4}$

Wm. Ringert, NW $\frac{1}{4}$

E.B. Corthel

NW $\frac{1}{4}$ SW $\frac{1}{4}$

Pt. NE $\frac{1}{4}$ SW $\frac{1}{4}$

E.F. Lowe

SW $\frac{1}{4}$ SW $\frac{1}{4}$

Pt. SE $\frac{1}{4}$ SW $\frac{1}{4}$

Sec. 18

Scott Lorain

W $\frac{1}{2}$ NE $\frac{1}{4}$

Wm. Ringert, NE $\frac{1}{4}$ NE $\frac{1}{4}$

E.B. Corthell

NE $\frac{1}{4}$ SE $\frac{1}{4}$

William C. Brown

NW $\frac{1}{4}$

First Nat 'l Bk of Buhl

W $\frac{1}{2}$ SE $\frac{1}{4}$ & SE $\frac{1}{4}$ SE $\frac{1}{4}$

Harold Weinecker

SW $\frac{1}{4}$

Sec. 19

T.A. Sanderson

NW $\frac{1}{4}$

First Nat 'l Bank of Buhl

NE $\frac{1}{4}$ NE $\frac{1}{4}$

Sec. 20

Rebecca Bulkley

NW $\frac{1}{4}$

Township 11, So. Range 15, E.

Sec. 5

John Meyer, Jr.

NE $\frac{1}{4}$ NE $\frac{1}{4}$

John H. Reinke

S $\frac{1}{2}$ NE $\frac{1}{4}$

John D. Aherns

SW $\frac{1}{4}$ NW $\frac{1}{4}$

Ernest A. Reinke

E $\frac{1}{2}$ NW $\frac{1}{4}$

Matilda A. Meyer

NW $\frac{1}{4}$ NE $\frac{1}{4}$

Ill-Aho Farms Co.,

NW $\frac{1}{4}$ NW $\frac{1}{4}$

Sec. 6

Herbert Lierman

Pt. SW $\frac{1}{4}$ SE $\frac{1}{4}$

John Jagels

Pt. NW $\frac{1}{4}$ SW $\frac{1}{4}$

Ill-Aho Farms Co.

Pt. E $\frac{1}{2}$ NE $\frac{1}{4}$

Pt. SW $\frac{1}{4}$ NE $\frac{1}{4}$

Pt. NW $\frac{1}{4}$ SE $\frac{1}{4}$

Pt. SE $\frac{1}{4}$ SE $\frac{1}{4}$

Sec. 7

Ill-Aho Farms Co.

Pt. NW $\frac{1}{4}$ NW $\frac{1}{4}$

Jerome County

Acreage Tracts to Jerome

For Additional Water

A. Weiss	A-284	Additional	.7006 A. Ft.
Edith McVey	A-278	Additional	.7006 A. Ft.

Bingham County (Aberdeen-Springfield)

Township 3 S., Range 33, E.

	<u>Sec. 1</u>	
D. J. Murdock		5 Ac. in NE $\frac{1}{4}$ SW $\frac{1}{4}$
		52 Ac. in SE $\frac{1}{4}$
Bothwell & McConnaughy		Pt SE $\frac{1}{4}$
	<u>Sec. 12</u>	
Willard Barnes		924' on West Side
		of NE $\frac{1}{4}$
Rosa Barnes		E $\frac{1}{2}$ E $\frac{1}{2}$ NW $\frac{1}{4}$ NE $\frac{1}{4}$
	<u>Sec. 22</u>	
H.G.Springstun		NW $\frac{1}{4}$ NE $\frac{1}{4}$
First National Bank	<u>Sec. 31</u>	SW $\frac{1}{4}$ NE $\frac{1}{4}$
		SE $\frac{1}{4}$ SW $\frac{1}{4}$
Mary J. McLaughlin		SW $\frac{1}{4}$ SE $\frac{1}{4}$

Township 3 S., Range 34 E.

	<u>Sec. 19</u>	
John H. Early		E $\frac{1}{2}$ Lot 4
		E $\frac{1}{2}$ SE $\frac{1}{4}$ SW $\frac{1}{4}$

Township 4 S., Range 31, E.

	<u>Sec. 22</u>	
Pat Heaney		SW $\frac{1}{4}$ NW $\frac{1}{4}$
		Tax No. 1
M.C.MacKinnon		SE $\frac{1}{4}$ SW $\frac{1}{4}$ Tax No. 2
	<u>Sec. 25</u>	
F.W.Stroschein		NW $\frac{1}{4}$ NE $\frac{1}{4}$
		Lot 1
	<u>Sec. 27</u>	
M.C.MacKinnon		NE $\frac{1}{4}$ NW $\frac{1}{4}$
	<u>Sec. 28</u>	
Pat O'Brien		SE $\frac{1}{4}$ SE $\frac{1}{4}$
	<u>Sec. 33</u>	
Pat O'Brien		NW $\frac{1}{4}$ NE $\frac{1}{4}$
		NE $\frac{1}{4}$ NE $\frac{1}{4}$

Township 4 S., Range 32, E.

	<u>Sec. 7</u>	
Rose A. Parsons		N $\frac{1}{2}$ SW $\frac{1}{4}$
Bingham County		S $\frac{1}{2}$ SW $\frac{1}{4}$
		SE $\frac{1}{4}$ SE $\frac{1}{4}$
		SW $\frac{1}{4}$ SE $\frac{1}{4}$
	<u>Sec. 8</u>	
Bingham County		S $\frac{1}{2}$ SW $\frac{1}{4}$
	<u>Sec. 10</u>	
I. Bradford		NE $\frac{1}{4}$ SE $\frac{1}{4}$
Isabella Bradford		SE $\frac{1}{4}$ SE $\frac{1}{4}$
Isabella Bradford	<u>Sec. 11</u>	SW $\frac{1}{4}$ SW $\frac{1}{4}$
B.M.Parmalee	<u>Sec. 13</u>	NE $\frac{1}{4}$
		E $\frac{1}{2}$ NW $\frac{1}{4}$
	<u>Sec. 16</u>	
United States		NW $\frac{1}{4}$ NE $\frac{1}{4}$
		SW $\frac{1}{4}$
Citizens Bank & Trust Co.		S $\frac{1}{2}$ SE $\frac{1}{4}$
	<u>Sec. 17</u>	
Bingham County		N $\frac{1}{2}$ NW $\frac{1}{4}$
		SW $\frac{1}{4}$ NW $\frac{1}{4}$
George A. Line		N $\frac{1}{2}$ SW $\frac{1}{4}$
Lauritz P. Hwass		N $\frac{1}{2}$ SE $\frac{1}{4}$

Bingham County, Cont'd.
Township 4 So. Range 32, E.

Laurtiz P. Hwass	<u>Sec. 20</u>	<u>Sec. 21</u>
	E $\frac{1}{2}$ NE $\frac{1}{4}$	NW $\frac{1}{4}$ NW $\frac{1}{4}$
J.W.Herbert	<u>Sec. 31</u>	
	NE $\frac{1}{4}$ SE $\frac{1}{4}$	
Amer. Falls Canal Sec.Co.	<u>Sec. 32</u>	
	SW $\frac{1}{4}$ NE $\frac{1}{4}$	
Gabriel Holmquist		Pt. NE $\frac{1}{4}$ NW $\frac{1}{4}$
J.W.Wright		S $\frac{1}{2}$ SW $\frac{1}{4}$
J.W.Herbert		SW $\frac{1}{4}$ SE $\frac{1}{4}$
		W. 10 A. SE $\frac{1}{4}$ SE $\frac{1}{4}$

Township 4 So. Range 33, E.

Vid Murcie	<u>Sec. 5</u>
Bingham County	NE $\frac{1}{4}$ SE $\frac{1}{4}$
Bingham County	W $\frac{1}{2}$ NW $\frac{1}{4}$
Mary McLaughlin	<u>Sec. 6</u>
	S $\frac{1}{2}$ NE $\frac{1}{4}$
	Lot 2
C.E.Collins	<u>Sec. 7</u>
I.H.Wallace	NE $\frac{1}{4}$ NE $\frac{1}{4}$
	Lot 3
Carrie E. Coe	NE $\frac{1}{4}$ SW $\frac{1}{4}$
	NW $\frac{1}{4}$ SE $\frac{1}{4}$
Mattie Groom	<u>Sec. 8</u>
C.H.Taylor	W $\frac{1}{2}$ NE $\frac{1}{4}$
	E $\frac{1}{2}$ NW $\frac{1}{4}$

Township 5 So. Range 31 E

Amer. Falls Canal Co.	<u>Sec. 2</u>
	NW $\frac{1}{4}$ NE $\frac{1}{4}$
	NE $\frac{1}{4}$ NE $\frac{1}{4}$
	N $\frac{1}{2}$ SE $\frac{1}{4}$
E.V.Goham	<u>Sec. 10</u>
	NW $\frac{1}{4}$ SW $\frac{1}{4}$
	N $\frac{1}{2}$ NE $\frac{1}{4}$ SW $\frac{1}{4}$
Joe Cough, Jr.	<u>Sec. 12</u>
	S $\frac{1}{2}$ NW $\frac{1}{4}$ NW $\frac{1}{4}$
	N $\frac{1}{2}$ SW $\frac{1}{4}$ NW $\frac{1}{4}$
Bingham County	SE $\frac{1}{4}$ NW $\frac{1}{4}$
Robert E. Harris	NE $\frac{1}{4}$ SW $\frac{1}{4}$
Asa F. Morrison	SW $\frac{1}{4}$ SE $\frac{1}{4}$
Bingham County	<u>Sec. 13</u>
Citizens Security Co.,	NW $\frac{1}{4}$ SW $\frac{1}{4}$
	SW $\frac{1}{4}$ SW $\frac{1}{4}$
State of Idaho	<u>Sec. 14</u>
	SW $\frac{1}{4}$ SW $\frac{1}{4}$
Byron Hayden	<u>Sec. 16</u>
	NW $\frac{1}{4}$
T.S.Vanderford	Lot 16 of W $\frac{1}{2}$ SW $\frac{1}{4}$
	SE $\frac{1}{4}$ SW $\frac{1}{4}$
Riter Estate	<u>Sec. 18</u>
	SW $\frac{1}{4}$
A.F.Canal Sec. Co.,	<u>Sec. 19</u>
	SE $\frac{1}{4}$ NE $\frac{1}{4}$
Evans State Bank	<u>Sec. 23</u>
C.D.Giffen	NE $\frac{1}{4}$ NE $\frac{1}{4}$
	SE $\frac{1}{4}$ SE $\frac{1}{4}$
A. Paulson	<u>Sec. 26</u>
Sam O.Tilghman	NE $\frac{1}{4}$ NE $\frac{1}{4}$
	SE $\frac{1}{4}$ NE $\frac{1}{4}$
A.F.Canal Sec. Co.,	<u>Sec. 27</u>
	S $\frac{1}{2}$ SW $\frac{1}{4}$
Amelia Klemple	<u>Sec. 28</u>
	NW $\frac{1}{4}$ SW $\frac{1}{4}$
Bingham County	<u>Sec. 29</u>
	NE $\frac{1}{4}$
	NW $\frac{1}{4}$
Otto Hege	<u>Sec. 32</u>
	NE $\frac{1}{4}$ NE $\frac{1}{4}$
James S.Fargo	<u>Sec. 34</u>
	NW $\frac{1}{4}$ Exc. SW $\frac{1}{4}$ SE $\frac{1}{4}$ NW $\frac{1}{4}$

Bingham County, Cont'd

Township 5 So. Range 31 E

Sec. 34

E.E. & A.V. Anderson	SW $\frac{1}{4}$ SE $\frac{1}{4}$ NW $\frac{1}{4}$
A.F. Canal Sec. Co.	W $\frac{1}{2}$ SW $\frac{1}{4}$
Ida Gunnison	NE $\frac{1}{4}$ SE $\frac{1}{4}$
	Lot 1

Sec. 35

Clara D. Giffin	NE $\frac{1}{4}$ NE $\frac{1}{4}$
H.W. Nichols	W $\frac{1}{2}$ NE $\frac{1}{4}$
Ira G. Whitney	S $\frac{1}{2}$ NW $\frac{1}{4}$
Ruth G. Whitney	W $\frac{1}{2}$ SW $\frac{1}{4}$
	Lot 4
Chas. E. Riechers	NE $\frac{1}{4}$ SW $\frac{1}{4}$
	Lot 3

Township 5 So. Range 32 E

Sec. 5

J.W. Herbert	W. 50 A. of N $\frac{1}{2}$ of NE $\frac{1}{4}$
M.A. Driscoll	NE $\frac{1}{4}$ NW $\frac{1}{4}$
	NW $\frac{1}{4}$ NW $\frac{1}{4}$
Julius Teichert	N $\frac{1}{2}$ SW $\frac{1}{4}$

Sec. 6

Joe Cough	SE $\frac{1}{4}$ SE $\frac{1}{4}$
-----------	-----------------------------------

Sec. 7

David Gutting	N $\frac{1}{2}$ NE $\frac{1}{4}$ NE $\frac{1}{4}$
	NW $\frac{1}{4}$ NE $\frac{1}{4}$
F.M. Bicker	SE $\frac{1}{4}$ NE $\frac{1}{4}$
	N $\frac{1}{2}$ SE $\frac{1}{4}$
	SE $\frac{1}{4}$ SE $\frac{1}{4}$

Sec. 17

F.M. Bicker	SW $\frac{1}{4}$ NW $\frac{1}{4}$
	W $\frac{1}{2}$ SW $\frac{1}{4}$

Sec. 18

F. M. Bicker	E $\frac{1}{2}$ E $\frac{1}{2}$
--------------	---------------------------------

Sec. 20

F.M. Bicker	NW $\frac{1}{4}$ NW $\frac{1}{4}$
-------------	-----------------------------------

Sec. 18

Henry Bruggenkemp	SW $\frac{1}{4}$ NE $\frac{1}{4}$
	S $\frac{1}{2}$ NW $\frac{1}{4}$
C.F. Cornforth	S $\frac{1}{2}$ SW $\frac{1}{4}$

Township 6 So., Range 31, E.

Sec. 2

Henry Parrish	N $\frac{1}{2}$ NW $\frac{1}{4}$ SW $\frac{1}{4}$
Lewis Larson	S $\frac{1}{2}$ NW $\frac{1}{4}$ SW $\frac{1}{4}$

Sec. 3

W.T. Guard	E $\frac{1}{2}$ Lot 2
Bingham County	W $\frac{1}{2}$ Lot 2
State of Idaho	Lot 4
	N $\frac{1}{2}$ SE $\frac{1}{4}$ NW $\frac{1}{4}$
	SW $\frac{1}{4}$ NW $\frac{1}{4}$
	S $\frac{1}{2}$ SE $\frac{1}{4}$ NW $\frac{1}{4}$
M.L. Haines	NE $\frac{1}{4}$ SW $\frac{1}{4}$
J.T. Sykes	W $\frac{1}{2}$ SE $\frac{1}{4}$
J.E. Rutherford	E $\frac{1}{2}$ SE $\frac{1}{4}$

Sec. 5

J.P. Wedell	S $\frac{1}{2}$ NW $\frac{1}{4}$
E.E. Knittle	NW $\frac{1}{4}$ SW $\frac{1}{4}$

Sec. 6

Frank Dvorak	E $\frac{1}{2}$ SE $\frac{1}{4}$
--------------	----------------------------------

Sec. 8

Cornelius E. Green	N $\frac{1}{2}$ SW $\frac{1}{4}$
	SW $\frac{1}{4}$ SW $\frac{1}{4}$
A.P. Enns	NE $\frac{1}{4}$ SE $\frac{1}{4}$
Herman Giesbrecht	SE $\frac{1}{4}$ SE $\frac{1}{4}$

Sec. 9

T.S. Vanderford	W $\frac{1}{2}$ NE $\frac{1}{4}$
	E $\frac{1}{2}$ NW $\frac{1}{4}$

A.W. Nowels	W $\frac{1}{2}$ NW $\frac{1}{4}$
C.D. Giffen	W $\frac{1}{2}$ SW $\frac{1}{4}$
	SE $\frac{1}{4}$ SW $\frac{1}{4}$

Sec. 10

V.S. Patterson	NE $\frac{1}{4}$ NE $\frac{1}{4}$
----------------	-----------------------------------

Bingham County, Cont'd.

Township 6 So., Range 31, E.

Sec. 10

Alice Cunningham	NW $\frac{1}{4}$ NW $\frac{1}{4}$
Belle Fugate	SW $\frac{1}{4}$ NW $\frac{1}{4}$
Henry C. Toevs	SW $\frac{1}{4}$ SW $\frac{1}{4}$
S.F.Kelso	SW $\frac{1}{4}$ SE $\frac{1}{4}$
Bessie B. Henley	SE $\frac{1}{4}$ SE $\frac{1}{4}$
State of Idaho	W $\frac{1}{2}$ NE $\frac{1}{4}$
Mrs. O.G.Alvord	NW $\frac{1}{4}$ NW $\frac{1}{4}$
J.E.Hunter	NE $\frac{1}{4}$ SW $\frac{1}{4}$
Day Dull,	NW $\frac{1}{4}$ SW $\frac{1}{4}$
A.F.Canal Sec.Co.	SW $\frac{1}{4}$ SW $\frac{1}{4}$

Sec. 11

Sec. 15

United States	E $\frac{1}{2}$ NE $\frac{1}{4}$
W.E.Davidson	N. 90 A of NW $\frac{1}{4}$
Union Central Life Ins. Co.	W $\frac{1}{2}$ SE $\frac{1}{4}$

Sec. 16

United States	NE $\frac{1}{4}$ NW $\frac{1}{4}$
H.D.Waldo	NW $\frac{1}{4}$ NW $\frac{1}{4}$
K,D.Waldo	SW $\frac{1}{4}$ NW $\frac{1}{4}$

Sec. 17

O.R.Baum, Trustee	W $\frac{1}{2}$ SE $\frac{1}{4}$
C.H.Morehouse	NE $\frac{1}{4}$ SE $\frac{1}{4}$

Sec. 18

Holland Land Co.,	N $\frac{1}{2}$ NE $\frac{1}{4}$
Frank Tihrt	S $\frac{1}{2}$ NE $\frac{1}{4}$
L.Dirks Est.	NW $\frac{1}{4}$
Ed W. Moser	SW $\frac{1}{4}$

Sec. 19

L. Dirks Est.	E $\frac{1}{2}$ NW $\frac{1}{4}$
---------------	----------------------------------

Sec. 20

E.L.Brown	N $\frac{1}{2}$ NE $\frac{1}{4}$
Marg. M. Lane	S $\frac{1}{2}$ S $\frac{1}{2}$ NE $\frac{1}{4}$
Int. Mortgage Co.,	SE $\frac{1}{4}$ SW $\frac{1}{4}$
W.D.Giffin	W $\frac{1}{2}$ SE $\frac{1}{4}$
Bingham County	E $\frac{1}{2}$ SE $\frac{1}{4}$
Jos A.Brown	E $\frac{1}{2}$ SW $\frac{1}{4}$
Chas. Blum	SE $\frac{1}{4}$ SE $\frac{1}{4}$

Sec. 21

Sec. 28

Jessie E. Coulson	NE $\frac{1}{4}$ NE $\frac{1}{4}$
	SW $\frac{1}{4}$ NE $\frac{1}{4}$
	SE $\frac{1}{4}$ NW $\frac{1}{4}$
Ernest B. Coulson	NE $\frac{1}{4}$ SW $\frac{1}{4}$
	SE $\frac{1}{4}$ SW $\frac{1}{4}$
	NW $\frac{1}{4}$ SE $\frac{1}{4}$
	SW $\frac{1}{4}$ SE $\frac{1}{4}$
J.T.Sykes	N $\frac{1}{2}$ NW $\frac{1}{4}$

Sec. 29

Utah Mortgage Loan Co.	N $\frac{1}{2}$ NE $\frac{1}{4}$
Bingham County	S $\frac{1}{2}$ NW $\frac{1}{4}$
State of Idaho	N $\frac{1}{2}$ SW $\frac{1}{4}$
Frank Ertel & Wm.M.Davis	SW $\frac{1}{4}$ SE $\frac{1}{4}$
Bingham County	SE $\frac{1}{4}$ SE $\frac{1}{4}$

Sec. 30

Peter Eriesen	NW $\frac{1}{4}$ NW $\frac{1}{4}$ (Lot 1)
---------------	---

Power County (Aberdeen-Springfield)

Township 6 S., Range 31 E.

Sec. 32

Frank Ertel & W.M.Davis	NW $\frac{1}{4}$ NE $\frac{1}{4}$
	SE $\frac{1}{4}$ NW $\frac{1}{4}$
A.F.Canal Sec. Co.,	NW $\frac{1}{4}$ SW $\frac{1}{4}$
Jim & Tom Geokas	NE $\frac{1}{4}$ SW $\frac{1}{4}$
	NW $\frac{1}{4}$ SE $\frac{1}{4}$
	SW $\frac{1}{4}$ SE $\frac{1}{4}$

Township 7 So., Range 30

Sec. 1

Township 7 S., Range 30 E.

Sec. 1

Tilden Reese Lot 4
SW $\frac{1}{4}$ NW $\frac{1}{4}$

Sec. 12

A.C.Salee Lot 1
Lot 2
Lot 3

Emma H. Rowe SW $\frac{1}{4}$ NE $\frac{1}{4}$

Mary H. Vance et al NW $\frac{1}{4}$ SE $\frac{1}{4}$

Lot 5

W.H.Hanson Sec. 14 SE $\frac{1}{4}$ NE $\frac{1}{4}$

North American Mtg. Co., NW $\frac{1}{4}$ SE $\frac{1}{4}$

Sec. 24

S.B.Hursh NW $\frac{1}{4}$ NE $\frac{1}{4}$

Sec. 34

A.F.Canal Sec. Co., E $\frac{1}{2}$ NE $\frac{1}{4}$

Sec. 36

A.F.Canal Sec. Co., SW $\frac{1}{4}$ NE $\frac{1}{4}$

NW $\frac{1}{4}$ SE $\frac{1}{4}$

Township 7 S., Range 31 E.

Sec. 5

Nettie E. Eacherd SW $\frac{1}{4}$ NE $\frac{1}{4}$

Clarence Hushbeck SE $\frac{1}{4}$ SW $\frac{1}{4}$

Sec. 6

A.F.Canal Sec. Co., Lot 3

Lot 4

Estate of E.E.Geeseey SE $\frac{1}{4}$ SW $\frac{1}{4}$

Lot 7

Sec. 7

Guy L. & Geo. W. Geeseey Lot 2

Russell Harriman Lot 4

Lot 5

Lot 6

Sec. 8

Bankers Trust Co., Lot 6

Lot 7

NW $\frac{1}{4}$ NW $\frac{1}{4}$

Township 8 S., Range 30 E.

Sec. 2

A.F.Canal Sec. Co., E $\frac{1}{2}$ SE $\frac{1}{4}$

Bonneville County (Additional Water-Woodville Canal Co.)

Township 1 N. Range 37 E.

Sec. 7

Geo. W.Gifford NW $\frac{1}{4}$ SE $\frac{1}{4}$

S $\frac{1}{2}$ NE $\frac{1}{4}$ SE $\frac{1}{4}$

N $\frac{1}{2}$ SW $\frac{1}{4}$ (East of Canal)

G.W.Thompson E $\frac{1}{2}$ SE $\frac{1}{4}$ SW $\frac{1}{4}$

S $\frac{1}{2}$ SE $\frac{1}{4}$

Henry D. Norton N $\frac{1}{2}$ NE $\frac{1}{4}$ SE $\frac{1}{4}$

Sec. 8

Heber Kelley N $\frac{1}{2}$ SW $\frac{1}{4}$

SE $\frac{1}{4}$ SW $\frac{1}{4}$

Elmer A. Huntsman SW $\frac{1}{4}$ SW $\frac{1}{4}$

Sec. 9

Robert Phillip NW $\frac{1}{4}$ NE $\frac{1}{4}$

3 Ac. SW $\frac{1}{4}$ NE $\frac{1}{4}$ (No. of Canal)

36 Ac. SW $\frac{1}{4}$ NE $\frac{1}{4}$ So. Canal

NW $\frac{1}{4}$ SE $\frac{1}{4}$

Esther E. Bowman N. 26 Ac. SW $\frac{1}{4}$

Ralph Edmunds S. 134 Ac. SW $\frac{1}{4}$

John B. Thatcher S $\frac{1}{2}$ SE $\frac{1}{4}$

Sec. 10

Minnie Hurst Lot 5

Lot 6

Bingham County (Additional Water-Woodville Canal Co.)

Township 1 N. Range 36 E.

John T. Shelley Sec. 24 NE $\frac{1}{4}$ (E. of G.W.Canal)

" "

Sec. 25 SE $\frac{1}{4}$

Bingham County(Woodville Canal-Additional
Water)Township 1 N., Range 37, E.Louis & Rudolph Johnson Sec. 16 NW $\frac{1}{4}$ NE $\frac{1}{4}$
Lot 7Sec. 17

Otto Mai N $\frac{1}{4}$ NE $\frac{1}{4}$
 Otto & Richard Mai S $\frac{1}{4}$ NE $\frac{1}{4}$
 Samuel H. Hurst Tax No. 3 NE $\frac{1}{4}$ NW $\frac{1}{4}$
 Tax No. 2 NE $\frac{1}{4}$ NW $\frac{1}{4}$
 T.C. Thompson, Jr. Tax No. 1 NE $\frac{1}{4}$ NW $\frac{1}{4}$
 S $\frac{1}{4}$ NW $\frac{1}{4}$
 William G. Hammer Tax N. 8 SW $\frac{1}{4}$ NW $\frac{1}{4}$
 James Fugal Lot 5 NE $\frac{1}{4}$ SW $\frac{1}{4}$
 Lot 6 NE $\frac{1}{4}$ SW $\frac{1}{4}$
 Tax No. 5 NE $\frac{1}{4}$ SW $\frac{1}{4}$
 Walter H. Hammer Tax No. 4 S $\frac{1}{4}$ NW $\frac{1}{4}$

Sec. 18

Minnie Hurst Tax No. 3 NE $\frac{1}{4}$ NE $\frac{1}{4}$
 George H. Risenmay N $\frac{1}{4}$ N $\frac{1}{4}$ NE $\frac{1}{4}$
 Tax No. 4 NE $\frac{1}{4}$ NE $\frac{1}{4}$
 Joseph P. Bishoff NW $\frac{1}{4}$ SE $\frac{1}{4}$
 SW $\frac{1}{4}$ NE $\frac{1}{4}$
 Christian Thompson NE $\frac{1}{4}$ NW $\frac{1}{4}$
 Lot 1
 J.C. Everett SE $\frac{1}{4}$ NW $\frac{1}{4}$
 Lot 2
 David B. Reed Lot 3
 NE $\frac{1}{4}$ SW $\frac{1}{4}$
 Tax No. 2 SE $\frac{1}{4}$ SW $\frac{1}{4}$
 Lot 5
 W.E. Spees Lot 4
 Nancy A. Matthews Tax No. 1 SE $\frac{1}{4}$ SW $\frac{1}{4}$
 Lot 7
 Elizabeth Matthews SE $\frac{1}{4}$ NE $\frac{1}{4}$ (less $\frac{1}{2}$ A)
 Lot 6
 J.C. Everett

Sec. 19

Henry C. Tayson Lot 1
 Lot 3
 Jacob Gushwa Lot 2
 Alfred H. Hansen Lot 4
 Lot 5
 Lot 6
 Williams Southwood Pt. Lt. 4
 James Humphries Pt. Lot 4
 John F. Shelley Sec. 29 Lot 4
 " " Sec. 31 Lot 8
 " " Sec. 32 Lot 4

Original Townsite of WoodvilleBlock 1.

Reed Rowman Lot 5
 Minerva A. Stewart " 6
 James Fugal " 7
 " 8

Block 2

W.A. Hamer " 5
 George Tayson " 6
 Ryan Isbell " 7
 Susan Edwards " 8
 George Colby Block 3 " 5
 James A. Gifford " 6
 R.A. Spees " 7
 L.D.S. Church " 8

Block 4

L.D.S. Church N. Pt. Lot 1
 George A. Collings S. Pt. Lot 1
 L.A. Hartert Lot 2
 Mrs. L.J. Chaffin " 3
 Harold Brown " 4
 Edward Royal Block 5 " 1

Original Townsite of Woodville

Block 5

James Montague Lot 2
G.A. Gifford " 3
" 4

Block 6

James Fugal Lot 1
" 2

Bonneville County (Martin Canal)
Township 2 N., Range 36 E.

Sec. 13

Antoine Poitevin, Sr. Lot 4

Sec. 24

Antoine Poitevin, Sr. Lot 1
Luella M. Martin " 2

" 3

Fred Heslop W $\frac{1}{2}$ SE $\frac{1}{4}$

Lot 4

William Heslop E $\frac{1}{2}$ SW $\frac{1}{4}$

Alberto E. Merrill SW $\frac{1}{4}$ SW $\frac{1}{4}$

Sec. 25

Alberto E. Merrill N $\frac{1}{2}$ NW $\frac{1}{4}$

Eva S. West W $\frac{1}{2}$ NE $\frac{1}{4}$

NW $\frac{1}{4}$ SE $\frac{1}{4}$ (Part) 12 A off North Side)

N. 28 A SE $\frac{1}{4}$ NW $\frac{1}{4}$

E $\frac{1}{2}$ SW $\frac{1}{4}$

SE $\frac{1}{4}$ NW $\frac{1}{4}$ (12 acres)

NW $\frac{1}{4}$ SE $\frac{1}{4}$ (28 acres)

SW $\frac{1}{4}$ SE $\frac{1}{4}$

Elmer G. Rowland SW $\frac{1}{4}$ NW $\frac{1}{4}$

W $\frac{1}{2}$ SW $\frac{1}{4}$

James H. Patton Lot 1

" 2

" 3

Baltzer Peterson " 4

Sec. 36

Absalom C. Smith NW $\frac{1}{4}$ NE $\frac{1}{4}$

Lot 1

Township 2 N., Range 37 E.

George W. Seda Sec. 18 SE $\frac{1}{4}$ SW $\frac{1}{4}$

Lot 4

Sec. 19

Luella M. Martin Lot 2

" 3

Frank E. Lord NE $\frac{1}{4}$ SW $\frac{1}{4}$

Henry A. Scheidegger SE $\frac{1}{4}$ SW $\frac{1}{4}$

Lot 4

Diedrick W. Jahn NE $\frac{1}{4}$ NW $\frac{1}{4}$

Lot 1

Sec. 30

Elwood J. Patton NE $\frac{1}{4}$ NW $\frac{1}{4}$

Lot 1

Lot 2;

and,

WHEREAS, bonds were voted by the electors of the American Falls Reservoir District on May 12, 1923, in the amount of \$2,700,000., for the purchase of a proportionate share of the storage capacity and water to be impounded in the reservoir to be constructed at American Falls, by the United States

Government; and,

WHEREAS, authorized bonds of the American Falls Reservoir District in the amount of \$2,498,000., have been issued for the purposes as aforesaid, and bonds authorized as aforesaid in the amount of \$202,000., are unsold; and,

WHEREAS, it appears that the lands last above described require a supplemental water right and reservoir capacity in the American Falls Reservoir and that said lands will be benefited by the purchase of additional water and reservoir capacity in the American Falls Reservoir from the United States Government, and an examination of the lands herein last above described having been made by the Board of Directors as required by Section 4352, Idaho Compiled Statutes:

NOW, THEREFORE, Be it RESOLVED, that the Board of Directors of the American Falls Reservoir District shall meet at their office in Twin Falls, Idaho, on November 17, 1925, at 10 o'clock A. M., for the purpose of making the assessment of benefits, and the list and apportionment as provided by Section 4362, Idaho Compiled Statutes, and that notice thereof shall be given to the owners of said lands; that as far as practicable said notice shall be given by a postal card mailed or delivered to each of said land owners and the same shall be mailed or delivered to land owners residing out of Twin Falls County, which is the county where the office of the Board of Directors is located, at least ten (10) days before November 17, 1925, and to the lands owners that reside in Twin Falls County the notice shall be mailed or delivered at least six (6) days before November 17, 1925; that for the purpose of giving notice to non-residents and such owners as it is not reasonably practicable to notify personally or by mail as above set forth, said notice shall be published in the Twin Falls Times, a newspaper published at Twin Falls, Idaho, at least two (2) weeks before November 17, 1925; that said notice shall be in words and figures as follows, to-wit:

"NOTICE OF ASSESSMENT AND
APPORTIONMENT.

NOTICE IS HEREBY GIVEN That the Board of Directors of the American Falls Reservoir District, an irrigation district organized under the laws of the state of Idaho, will meet at the office of the said Board at Twin Falls, Idaho, on Tuesday, November 17, 1925, at 10 o'clock A. M., for the purpose of determining the benefits which will accrue to each lot, tract or subdivision of land which has been annexed to the American Falls Reservoir District since its organization and which are more particularly described in that certain resolution adopted by the Board of Directors on October 21st, 1925, and recorded in the minutes of the Board of that date, from the construction of the American Falls Reservoir by the United States, and the purchase by the American Falls Reservoir District of a proportionate share of the storage capacity of said reservoir and water impounded as authorized by the electors of said district at the election held on May 12, 1923; and to apportion and distribute over said lots, tracts or subdivisions of land the cost of the works, storage capacity and water impounded in proportion to such benefits and to make a list of such apportionment or distribution or a map showing each lot, tract or subdivision of land annexed to the American Falls Reservoir District since its organization, and which are more particularly described in that certain resolution adopted by the Board of Directors on October 21st, 1925, and recorded in the minutes of the Board of that date, with the rate per acre of such apportionment entered thereon.

Dated this 29th day of October, A.D. 1925.

American Falls Reservoir District,
By order of the Board of Directors

ATTEST:

W.F.Alworth,

Secretary,

By E. B. Johnson,

Assistant Secretary

(SEAL)"

Upon roll call, the question being, shall the foregoing resolution and order be adopted, the vote was as follows:

R.E.Shepherd,	Yes
W.F.Alworth,	Yes
H.K.Wiley,	Yes
F.E.Sayre,	Yes
A.F.McCloud,	Yes

Whereupon, the chairman declared the resolution and order duly carried and adopted.

Whereupon, motion was made by Director W.E. Alworth, seconded by Director F.E. Sayre, that the following resolution be adopted:

BE IT RESOLVED: That the following named electors be appointed judges of election for their respective precincts and that they shall constitute a board of election for each precinct for the election of directors of the American Falls Reservoir District to be held on Tuesday, December 8, 1925, to-wit:

- Precinct No. 1. Henry Berg, H. V. Chandler and Ed. P. Ottostead, all of Springfield, Idaho.
- Precinct No. 2. E.C.Gleason, Percy G. Fairman and M.W. McCauley, all of Jerome, Idaho.
- Precinct No. 3. C.P.Dunn, John L. Taylor and Mike Kappel, all of Wendell, Idaho.
- Precinct No. 4. R.B. Thorp, John Behrens and Joseph Bundy, all of Bliss, Idaho.
- Precinct No. 5. E.A. Landon, Twin Falls, Idaho, Frank Wilson, Kimberly, Idaho, and Sturgeon McCoy, Twin Falls, Idaho.
- Precinct No. 6. W. P. Shinn, L.D. Allen and J. M. Markle, all of Filer, Idaho.
- Precinct No. 7. H.W. Herman, I. F. Constant and W.R. Parker, all of Buhl, Idaho.

On roll call the question being stated: "Shall the motion pass? The vote was as follows:

R.E. Shepherd,	Yes
W.F. Alworth,	Yes
F.E. Sayre,	Yes
A.F. McCloud,	Yes
H.K. Wiley,	Yes

Whereupon, the chairman announced the motion to have been duly and regularly carried and that the aforementioned electors have been appointed as a board of election for the respective precincts in which they reside.

Motion made by Director A. F. McCloud, seconded by Director F.E. Sayre, that the Secretary be directed to give the statutory notice for the election which will be held on December 8th, 1925, for the election of directors in the American Falls Reservoir District.

Whereupon the motion was put to a vote and carried unanimously.

There being no further business to come before

the meeting at this time the board adjourned to meet in
Twin Falls on November 17, 1925.

R. E. Shipman
Chairman

ATTEST:

W. A. Smith
Secretary.

MINUTES OF THE MEETING OF THE BOARD OF DIRECTORS
OF THE AMERICAN FALLS RESERVOIR DISTRICT.

- - - - -

Twin Falls, Idaho,

November 17, 1925.

The board of directors of the American Falls Reservoir District met pursuant to previous order of adjournment and statute at Twin Falls, Idaho, on this 17th day of November, A.D. 1925.

Present: R.E. Shepherd
W.H. Spence
W.F. Alworth
H.K. Wiley
F.E. Sayre
A.E. McCloud
J.H. Barker,

officers and directors, E.B. Johnson, Assistant Secretary, and James R. Bothwell, attorney.

On roll call by E.B. Johnson, Assistant Secretary, it appeared that a majority of the board were present.

Minutes of the previous meetings read and approved.

Whereupon Directors H. K. Wiley and J. H. Barker stated that had they been present at the meeting of September 12th and October 6th, 1925, their votes would be recorded in the affirmative on all questions voted on at those meetings; and Directors W. H. Spence and J. H. Barker announced that had they been present at the meeting of October 21st, 1925, they would have voted in the affirmative on all questions voted on at that meeting.

Thereupon the Auditing Committee reported favorably on the following:

Twin Falls News, - - - - -	\$	43.75 [^]	
E.B. Johnson, - - - - -		284.05 [^]	
T.F.N.S.L. & W. Co., - - - - -		.68 [^]	
A.F. McCloud, - - - - -		19.70 [^]	
R.E. Shepherd, - - - - -		66.58 [^]	
Burkholder Furniture Co., - - -		2.00 [^]	
Irrigated Lands Co., - - - - -		80.00 [^]	
Ed Dickerson, - - - - -		10.00 [^]	
Mtn. Sts. Tel. & Teleg. Co., -		5.65 [^]	
H.K. Wiley, - - - - -		14.65 [^]	
Syms-York Co., - - - - -		89.08 [^]	
T.F.T. & A. Co., - - - - -		4.00 [^]	
Twin Falls News, - - - - -		44.00 [^]	also 160 war. for 6385
Twin Falls News, - - - - -		18.25 [^]	
F.E. Sayre, - - - - -		20.75 [^]	
R.E. Shepherd, - - - - -		12.60 [^]	
W.F. Alworth, - - - - -		7.50 [^]	
A.F. McCloud, - - - - -		14.15 [^]	
W.H. Spence, - - - - -		8.15 [^]	
E.A. Landon, - - - - -		175.00 [^]	
Clos Book Store, - - - - -		7.15 [^]	
F.E. Sayre, - - - - -		21.80 [^]	
W.F. Alworth, - - - - -		20.90 [^]	
		<u>\$970.39</u>	

Moved by Director W. F. Alworth, seconded by Director A. F. McCloud, that the above claims which have been approved by the auditing committee be allowed and that warrants be drawn in payment of the same. Motion was carried unanimously.

Motion made by Director J. H. Barker, seconded by Director W. F. Alworth, that the following resolution and order of the Board of Directors of the American Falls Reservoir District be adopted, to-wit:

WHEREAS, a petition for annexation of lands to the American Falls Reservoir District was filed with the board of directors of the American Falls Reservoir District on 24th day of September, A.D. 1925, by the holders of title and evidence of title, representing more than one-half of a body of land adjacent to the boundary of the American Falls Reservoir District in the vicinity of that portion of said irrigation district known as the Twin Falls Canal Company section thereof, which said petition contains a description of the lands and the several parcels owned by the petitioners which are sought to be annexed to the American Falls Reservoir District; and,

WHEREAS, the Secretary of the American Falls Reservoir District caused a notice of the filing of such petition to be published three weeks in the Twin Falls Weekly News, a newspaper published weekly in Twin Falls, Idaho, commencing with the issue dated October 1st, 1925; and ending with the issue dated October 15th, 1925; said notice of filing being in words and figures as follows:

"NOTICE

Notice is hereby given that a petition was filed with the Board of Directors of the American Falls Reservoir District on the 24th day of September, A.D. 1925, for the annexation to said irrigation district of adjacent lands.

The name of the petitioner and a description of the lands mentioned in said petition are as follows:

Name of Petitioner: C. M. C. Scott

Description of Land Located in Twin Falls County:

Section Twenty-one (21), Township Nine (9), South, Range Fourteen (14), E.B.M. Northwest Quarter (NW $\frac{1}{4}$) of the Northeast Quarter (NE $\frac{1}{4}$)

Notice is hereby further given to all persons interested in, or that may be affected by such change of boundaries of the American Falls Reservoir District, to appear at the office of the Board of Directors of the American Falls in Twin Falls, Idaho, on Tuesday, the 3rd day of November, A.D. 1925, at 10 o'clock A. M. and show cause in writing, if any they have, why the lands mentioned above should not be annexed to the American Falls Reservoir Irrigation District.

Dated this 24th day of September, A.D. 1925.

W. F. Alworth

Secretary of the Board of Directors of the American Falls Reservoir Irrigation District.

By E. B. Johnson

Assistant Secretary.

(SEAL)"

and,

WHEREAS, due proof of publication of said notice is now on file in the office of the board of directors of the said American Falls Reservoir District; and,

WHEREAS, the day and date fixed in said notice has expired for all persons interested in or that may be affected by such change to appear and show cause in writing, if any they have, why the lands described should not be annexed to the American Falls Reservoir District; and,

WHEREAS, it appears that the lands which are described in the petition and sought to be annexed to the American Falls District have water rights appurtenant thereto as evidenced by shares of the capital stock of the Twin Falls Canal Company:

NOW, THEREFORE, Be it RESOLVED and ORDERED that the lands described in the petition be, and the same hereby are annexed to and made a part of the American Falls Reservoir District, and that said lands shall be subject to all district assessments on the same basis as similar lands in said American Falls Reservoir District, and the owners of said lands shall severally pay to the American Falls Reservoir District such respective sums as nearly as the same can be estimated as said owners or their grantors would have been required to pay to the American Falls Reservoir District had the lands herein described been included in the American Falls Reservoir District at the time said district was originally formed.

Said land is situated in Twin Falls County, Idaho, and particularly described as follows:

Northwest Quarter (NW $\frac{1}{4}$) of the Northeast Quarter (NE $\frac{1}{4}$), Section 21, Township 9, South, Range 14, E.B.M.

Upon roll call, the question being, shall the foregoing resolution and order be adopted, the vote was as follows:

R.E. Shepherd,	Yes
W. F. Alworth,	Yes
A. F. McCloud,	Yes
H. K. Wiley,	Yes
W. H. Spence,	Yes
F.E. Sayre,	Yes
J. H. Barker,	Yes

Whereupon, the chairman declared the resolution and order duly carried and adopted and directed the officers of the American Falls Reservoir District to proceed to charge the lands herein last above described with district assessments as provided by law.

Thereupon the treasurer's report for the month of October, A.D. 1925, was read and approved and placed on file.

Whereupon the Secretary announced that this is the date fixed for assessing benefits and apportioning the cost of purchase and construction as provided by Section 4362, I.C.S., for the lands which have been annexed to the American Falls Reservoir District as described and referred to in the resolution of the board of directors of October 21, 1925.

Thereupon the chairman called for proof of notice of the hearing. Thereupon the Secretary submitted to the Board of Directors a list of the lands annexed to the American Falls Reservoir District which require a supplemental water supply and storage capacity in the American Falls Reservoir, and which are described in the resolution of the Board of Directors of the American Falls Reservoir District under date of October 21, 1925, together with the names of the owners thereof duly certified and proof of notice given to the land owners of the hearing to be held on November 17, 1925, under the provisions of Section 4363

1.C.S., which consists of an affidavit of mailing and an affidavit of publication, which is in words and figures as follows:

"STATE OF IDAHO,)
County of Twin Falls.) SS.

E. B. Johnson, being duly sworn deposes and says:

That he is the assistant secretary of the American Falls Reservoir District and as such is familiar with the description and location of the lots, parcels, subdivisions and tracts of land annexed to the American Falls District as described in the resolution of the Board of Directors of October 21, 1925, and knows the owners of said lands; that he is and was at all times herein mentioned in active control and possession of the records, books, papers and files of the American Falls Reservoir District; that on October 21, 1925, the American Falls Reservoir District was and has been since said date in possession of a list of the lands of the American Falls Reservoir District, which have been annexed to the American Falls Reservoir District since its organization, described in that certain resolution of the Board of Directors under date October 21, 1925, together with the names of the owners of said lands duly certified by abstracters of title residing in the counties wherein said lands are located;

That on November 5th, 1925, at Twin Falls, Idaho, affiant herein placed in the United States Postoffice at Twin Falls, Idaho, for mailing, postcards duly and properly addressed to the land owners of each lot, parcel, subdivision and tract of land annexed to the American Falls Reservoir District since its organization and described in the resolution of the board of directors on October 21, 1925, with postage thereon fully prepaid, giving notice to said lands owners of the assessment of benefits and of the apportionment of the cost of construction of the American Falls Reservoir District and of the purchase of a proportionate share of the storage capacity and of the water to be made available thereby, which shall be used upon the lands herein last above described, which is and was in words and figures as follows, to-wit:

'Notice of Assessment and Apportionment

Notice Is Hereby Given, That the Board of Directors of the American Falls Reservoir District, an irrigation district organized under the laws of the State of Idaho, will meet at the office of the said Board at Twin Falls, Idaho, on Tuesday, November 17, 1925, at 10 o'clock A. M., for the purpose of determining the benefits which will accrue to each lot, tract or subdivision of land which has been annexed to the American Falls Reservoir District since its organization and which are more particularly described in that certain resolution adopted by the Board of Directors on October 21st, 1925, and recorded in the minutes of the Board of that date, from the construction of the American Falls Reservoir by the United States, and the purchase by the American Falls Reservoir District of a proportionate share of the storage capacity of said reservoir and water impounded as authorized by the electors of said district at the election held on

May 12, 1923; and to apportion and distribute over said lots, tracts or subdivisions of land the cost of the works, and the storage capacity and water impounded in proportion to such benefits and to make a list of such apportionment or distribution or a map showing each lot, tract or subdivision of land annexed to the American Falls Reservoir District since its organization, and which are more particularly described in that certain resolution adopted by the Board of Directors on October 21st, 1925, and recorded in the minutes of the Board of that date, with the rate per acre of such apportionment entered thereon,

Dated this 29th day of October, A.D. 1925.

American Falls Reservoir District.

By order of the Board of Directors.

Attest:

W. F. Alworth, Secretary

By E. B. Johnson, Assistant
Secretary

(SEAL)"

Affiant further states that for the purpose of giving notice to non-residents and such owners as it is not reasonably practicable to notify personally or by mail as provided by Section 4363, I.C.S., he caused the following notice to be published in the Twin Falls Daily Times, a newspaper published daily at Twin Falls, Idaho, for two weeks before the time of the meeting, to-wit: The first publication being November 2nd, 1925, and the last publication being made on November 12, 1925.

"NOTICE OF ASSESSMENT AND APPORTIONMENT

Notice Is Hereby Given, That the Board of Directors of the American Falls Reservoir District, an irrigation district organized under the laws of the State of Idaho, will meet at the office of the said Board at Twin Falls, Idaho, on Tuesday, November 17, 1925, at 10 o'clock A. M., for the purpose of determining the benefits which will accrue to each lot, tract or subdivision of land which has been annexed to the American Falls Reservoir District since its organization and which are more particularly described in that certain resolution adopted by the Board of Directors on October 21st, 1925, and recorded in the minutes of the Board of that date, from the construction of the American Falls Reservoir by the United States, and the purchase by the American Falls Reservoir District of a proportionate share of the storage capacity of said reservoir and water impounded as authorized by the electors of said district at the election held on May 12, 1923; and to apportion and distribute over said lots, tracts or subdivisions of land the cost of the works, and the storage capacity and water impounded in proportion to such benefits and to make a list of such apportionment or distribution or a map showing each lot, tract or subdivision of land annexed to the American Falls Reservoir District since its organization, and which are more particularly described in that certain resolution adopted by the Board of Directors on October 21st, 1925, and recorded in the minutes of the Board of that date, with the rate per acre of such apportionment entered thereon.

Dated this 29th day of October, A.D. 1925.

American Falls Reservoir District
By order of the Board of
Directors.

Attest:

W. F. Alworth, Secretary
By E. B. Johnson, Assistant Secre-
tary.

(SEAL)"

E. B. Johnson

SUBSCRIBED and SWORN to before me this 17th day
of November, A.D. 1925.

W. Orr Chapman
Notary Public for the
State of Idaho, Resid-
ing at Twin Falls."

(SEAL)

Whereupon the chairman announced that from an examination of the proof of the notice of the hearing it appears that due notice has been given of the hearing of the assessment of benefits and apportionment of cost of construction and purchase as to the lands described in the resolution of the board of directors of October 21st, 1925.

Whereupon the chairman announced that the Board of Directors are now ready to take up the question of the assessment of benefits and the apportionment of cost and purchase on account of the construction of the American Falls Reservoir and the purchase of a proportionate share of the storage capacity therein by the American Falls Reservoir District and of the water to be made available thereby for use upon the lands herein last above described and that the Board of Directors are now ready to hear all parties interested.

Whereupon, no objections were offered and the Board continued in session and discussed the question of the assessment of benefits and the apportionment of cost of construction and purchase as to the lands annexed to the American Falls Reservoir District since its organization and as described in the resolution of the Board of Directors of October 21, 1925, and recorded in the minutes of that date.

Thereupon the chairman publicly announced that the board was now prepared to proceed with the assessment of

benefits and apportionment of the cost of construction and purchase and there being no objections offered the following resolution and order was proposed by Director W. H. Spence, who moved its adoption, and which was seconded by Director H. K. Wiley:

WHEREAS, the American Falls Reservoir District was duly organized as an irrigation district under the laws of the state of Idaho on January 22, 1923; and,

WHEREAS, the first board of directors were elected and organized as a board of directors of the said American Falls Reservoir District on January 27th, 1923; and,

WHEREAS, the electors of the said American Falls Reservoir District have duly and regularly authorized an issue of bonds in the amount of \$2,700,000., and have duly and regularly authorized the right to enter into an obligation with the United States for the construction of the American Falls Reservoir at American Falls, Idaho, and the purchase of a proportionate interest in the storage capacity therein and of the water to be made available thereby; and,

WHEREAS, authorized bonds of the American Falls Reservoir District in the amount of \$2,498,000., have been issued for the purposes as aforesaid, and bonds as authorized as aforesaid in the amount of \$202,000., are unsold; and,

WHEREAS, lands have been annexed to the American Falls Reservoir District since its organization, which require a supplemental water right and reservoir capacity in the American Falls Reservoir, and that said lands are described in the resolution of the Board of Directors of October 21st, 1925; and,

WHEREAS, an obligation has been assumed by the American Falls Reservoir District to purchase approximately 11,000 acre feet of water for said lands; and,

WHEREAS, it now appears that the board of directors of the American Falls Reservoir District have examined each tract or legal subdivision of land annexed to the American Falls Reservoir District since its organization and described in the resolution of the Board of Directors of October 21st, 1925, and that due notice of the hearing for the assessment of benefits and apportionment of cost and purchase has been given and that no objections have been filed; and,

WHEREAS, it further appears that the Board of Directors have caused a list of the aforesaid apportionment and distribution to be made, and the said board now being fully advised in the premises:

NOW, THEREFORE, Be it RESOLVED and ORDERED, that the Board of Directors of the American Falls Reservoir District do hereby determine the benefits which will accrue to each lot, tract or subdivision of land

which have been annexed to the American Falls Reservoir District since its organization, and which are described in that certain resolution of the Board of Directors under date of October 21st, 1925, from the construction of the American Falls Reservoir at American Falls, Idaho, and the purchase of a proportionate share of the storage capacity thereof and of the water to be made available therein to be in the several amounts appear in the column "Amount of Benefits Assessed" and opposite the legal description of the land as contained in the list of said apportionment and distribution, which is contained in one bound volume and numbered Eleven (11) on the outside in the upper left hand corner and designated on the outside, "Assessment List and Apportionment of Cost for the Lands Annexed to the American Falls Reservoir District Since its Organization and Described in that certain Resolution of the Board of Directors of October 21st, 1925."

Be it further RESOLVED and ORDERED that the board of directors of the American Falls Reservoir District do hereby determine that the cost of the construction of the said American Falls Reservoir and of the purchase of a proportionate share of the storage capacity thereof and of the water made available thereby, shall be apportioned or distributed to each lot, tract or subdivision of land annexed to the American Falls Reservoir District since its organization and as described in that certain resolution of the Board of Directors of October 21, 1925, in the amount as the same appears in the column designated "Amount of Cost Apportioned" opposite the legal description in the said list of apportionment and distribution as hereinabove described.

Be it further RESOLVED and ORDERED that the list of apportionment and distribution shall be certified in words and figures as follows:

"CERTIFICATE OF APPORTIONMENTS."

This certifies that this List Volume No. XI, has been prepared under the direction of the Board of Directors of the American Falls Reservoir District; that the same contains a full, true and correct statement of the benefits assessed and the apportionments of the cost of construction and purchase of approximately 11,000 acre feet of water and storage capacity in the American Falls Reservoir at American Falls, Idaho, for the lands annexed to the American Falls Reservoir District since its organization and as described in that certain resolution of the Board of Directors of October 21, 1925"

It is further DETERMINED, RESOLVED and ORDERED that the amount of benefits assessed as aforesaid and distributed to each lot, tract or legal subdivision of land annexed to the American Falls Reservoir District since its organization and as herein described shall be and remain the basis for fixing the annual assessments levied against such lots, tracts or subdivisions in the payment of the bonds authorized by the electors at the election held on May 12, 1923, and which are now unsold, and which shall be sold to carry out the obligation of the American Falls Reservoir District to purchase

water and storage capacity in the American Falls Reservoir for said lands, together with interest thereon and in carrying out the purpose of Title No. 33 and Acts Amendatory thereto; Idaho Compiled Statutes.

It is further DETERMINED, RESOLVED and ORDERED that should the annual assessments levied against any lot, tract or legal subdivision of the lands of the American Falls Reservoir District become delinquent or not paid when due that every other lot, tract or legal subdivision of land of the American Falls Reservoir District shall be and remain liable for its proportion of such assessment as may be delinquent or not paid as aforesaid and the assessment levied against such lots, tracts or legal subdivisions that have been annexed to the American Falls Reservoir District since its organization and are described in that certain resolution of the Board of Directors of October 21st, 1925, shall be made upon the basis of the benefits as herein determined and apportioned as aforesaid.

It is further DETERMINED, RESOLVED and ORDERED that the Board of Directors of the American Falls Reservoir District shall furnish the County Auditors of each county of which any part of the lands herein described are located a duplicate or certified copy of the aforementioned apportionment of benefits and a copy of the list showing said apportionment and a notice of a district bond issue in the amount of \$86,000., and of the obligation on the part of the American Falls Reservoir District with the United States for the construction of the American Falls Reservoir and the purchase of a proportionate share of the storage capacity and water to be made available thereby for the lands herein described and said notice shall state that bonds have been authorized in the amount of \$2,700,000.; that of this amount \$2,498,000., have been issued, and \$202,000., are unsold, and that it is proposed to sell bonds in the amount of \$86,000., for the purposes herein stated. Said notice shall further state the rate of interest which said bonds shall bear, the conditions of payment and shall contain the direction, namely: "That should any assessment levied against any lot, tract or legal subdivision of land in the American Falls Reservoir District for the payment of the said bonds or the interest thereon become delinquent, that then and in that event said payments shall be made by an assessment levied against each and every other lot, tract or legal subdivision of land of the American Falls Reservoir District proportionately and upon the basis of the assessment of benefits heretofore determined and apportioned."

Be it further DETERMINED, RESOLVED and ORDERED, that the bonds of the American Falls Reservoir District that will be sold as herein provided shall contain among other provisions the following: "A safety fund will be provided to insure the payment of this bond by making annual levies for payment of the principal or interest of said bond (until a safety fund of at least 10% of the unpaid bonded indebtedness of the district has been created), 15% in excess of the amount which will be required to meet the payment of principal and interest of this bond, if all district taxes were paid without delinquency, which safety fund shall be used to meet any deficiency which might otherwise occur in payment of the principal and interest of said bond, and that such safety fund shall be kept in tact by renewing such 15% excess levies whenever such safety is reduced below 10% of the unpaid bonded indebtedness of the district, and continuing

5/18

the same until such safety fund is again brought up to at least ten per cent. of such unpaid bonded indebtedness."

Be it further DETERMINED, RESOLVED and ORDERED that the bonding resolution fixing the form and details of the bonds and prescribing the manner of their execution shall contain among other provisions the following: "Said bonds shall be, and they hereby are, made a general obligation of the American Falls Reservoir District and should any assessment on any lot, tract or legal subdivision for the payment of this obligation become delinquent, or the interest thereon become delinquent, then, and in that event assessments shall be levied on every other lot, tract or legal subdivision of land in the American Falls Reservoir District for the payment of its proportionate share of said delinquent assessment, based upon the benefits which have been determined and apportioned to the lots, tracts and legal subdivisions of land of the said American Falls Reservoir District."

Be it further DETERMINED, RESOLVED and ORDERED that said bonds will contain among other provisions the following: "That the collection of funds for the payment of principal and interest of this bond will be made by the county officers of the counties in which the lands of the American Falls Reservoir District are situated as provided by Chapter 178, Idaho Session Laws 1923."

Be it further DETERMINED, RESOLVED and ORDERED that the lands which are served from the Martin Canal system, situated in Bonneville County, require five hundred (500) acre feet of water as an additional water supply from the American Falls Reservoir for the successful growing of crops; that the lands which are served by the Woodville Canal Company, situated in Bonneville and Jefferson Counties, require three thousand (3000) acre feet of water as an additional supply from the American Falls Reservoir for the successful growing of crops; that the lands which have been annexed to the American Falls Reservoir District since its organization, and which are served by the Aberdeen Springfield Canal Company, situated in Power and Bingham Counties, as described in that certain resolution of the Board of Directors of October 21, 1925, require one-half ($\frac{1}{2}$) acre foot per acre of the water of the American Falls Reservoir for the successful growing of crops; that the lands which have been annexed to the American Falls Reservoir District since its organization, and which are served by the North Side Canal Company, situated in Jerome and Gooding Counties, as described in that certain resolution of the Board of Directors of October 21, 1925, require one and thirteen hundredths (1.13) acre feet per acre of the water of the American Falls Reservoir for the successful growing of crops; that the lands which have been annexed to the American Falls Reservoir District since its organization as described in the minutes of the Board of Directors under date of October 21, 1925, which are served by the Twin Falls Canal Company, situated in Twin Falls County, Idaho, require one-half ($\frac{1}{2}$) of an acre foot per acre of the water from American Falls Reservoir for the successful growing of crops.

Be it further DETERMINED, RESOLVED and ORDERED that the list of apportionments herein referred to shall be made in triplicate, one copy to be filed in the office of the Department of Reclamation, one copy shall remain in the office of the Board of Directors of the American Falls Reservoir District, and one copy shall be furnished the county auditor of each county in which any part of the district lands are located.

Whereupon, the question was put to a vote, the same being stated by the chair as follows: "Shall the resolution and order be adopted?" Upon roll call the vote was as follows:

R.E. Shepherd,	Yes
F.E. Sayre,	Yes
A.F. McCloud,	Yes
J.H. Barker,	Yes
W. H. Spence,	Yes
W. F. Alworth,	Yes
H.K. Wiley,	Yes

Whereupon the chairman announced that the resolution and order had been duly adopted, and that the American Falls Reservoir District shall be, and hereby is, bound in all particulars by said resolution.

Motion made by Director W. F. Alworth, seconded by Director F.E. Sayre, that the lands which have been annexed to the American Falls Reservoir District since its organization shall be assessed proportionately and ratably on the basis of the assessment of benefits heretofore made for all actual expenses incurred on account of their annexation and on account of the additional work required in securing additional water from the American Falls Reservoir for said lands. On roll call the motion was carried unanimously.

There being no further business to come before the meeting at this time the board adjourned.

A. E. Shepherd
Chairman

ATTEST:

W. F. Alworth
Secretary.

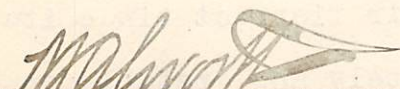
MINUTES OF THE MEETING OF THE BOARD OF DIRECTORS
OF THE AMERICAN FALLS RESERVOIR DISTRICT.

Twin Falls, Idaho,
December 1, 1925.

On account of failure of a quorum the meeting was adjourned to meet at American Falls, Idaho, on December 2nd, 1925, at 1 P. M.


Chairman

ATTEST:


Secretary.

MINUTES OF THE MEETING OF THE BOARD OF DIRECTORS
OF THE AMERICAN FALLS RESERVOIR DISTRICT.

American Falls, Idaho,
December 2nd, 1925.

The board of directors of the American Falls Reservoir District met pursuant to previous order of adjournment and statute at American Falls, Idaho, on this 2nd day of December, A.D. 1925, at 1 o'clock P. M.

Present: R.E. Shepherd
W.H. Spence
F.E. Sayre
J.H. Barker,

officers and directors, E.B. Johnson, Assistant Secretary, James R. Bothwell, Attorney, and F.A. Banks, B.E. Stoutemeyer, and Dana Templin, representing the United States Bureau of Reclamation, and Lester C. Walker, representing the Aberdeen-Springfield Canal Company were also present.

On roll call by E.B. Johnson, Assistant Secretary, it appeared that a majority of the board were present.

Reading of the minutes were deferred until next meeting.

Thereupon the treasurer's report for the month of November, A.D. 1925, was read and approved and placed on file.

Whereupon Director W. H. Spence was appointed temporarily as a member of the auditing committee for the present meeting. Whereupon the committee reported favorably on the following claims:

Idaho Power Co., - - - - -	\$ 1.00 [^]
E.A. Landon, - - - - -	175.00 [^]
City of Twin Falls, - - - - -	1.07 [^]
H.K. Wiley, - - - - -	32.75 [^]
R.E. Shepherd, - - - - -	12.60 [^]
Times Pub. Co., - - - - -	33.80 [^]
W.H. Spence, - - - - -	8.10 [^]
A.F. McCloud, - - - - -	14.20 [^]
F.E. Sayre, - - - - -	20.70 [^]

W.F.Alworth, - - - - -	\$ 7.50 ⁺
Ed Dickerson, - - - - -	10.00 ⁺
J.H.Barker, - - - - -	10.90 ⁺
Mtn. Sts. Tel. & Teleg. Co.,	7.40 ⁺
Clos Book Store, - - - - -	1.70 ⁺
T.M.Robertson, - - - - -	80.00 ⁺
E.B.Johnson, - - - - -	342.81
Total	<u>\$759.53</u>

Whereupon, motion made by Director F.E. Sayre, seconded by Director J. H.Barker, that the bills be allowed and warrants drawn for their payment. The question was put to a vote and carried unanimously.

There being no further business to come before the board at this time, the meeting adjourned.

A.E. Shipman
Chairman

ATTEST:

W.F. Alworth
Secretary

MINUTES OF THE MEETING OF THE BOARD OF DIRECTORS OF THE
AMERICAN FALLS RESERVOIR DISTRICT.

Twin Falls, Idaho,

December 14, 1925.

The board of directors of the American Falls Reservoir District met pursuant to the previous order of adjournment and statute at the office of the district at Twin Falls, Idaho, on this 14th day of December, A.D. 1925.

Present: R.E. Shepherd
W.F. Alworth
W.H. Spence
F.E. Sayre
J.H. Barker,

officers and directors, E.B. Johnson, Assistant Secretary, and James R. Bothwell, attorney.

On roll call by E.B. Johnson, assistant secretary, it appeared that a majority of the board were present.

The board then took up the matter of canvassing the returns of the election held December 8th, 1925, for the election of directors in District No. 2 for the term of three years and in District No. 4, for the term of three years, and the results were found to be as follows:

Director for Second District

Districts	<u>No. 1</u>	<u>No. 2</u>	<u>No. 3</u>	<u>No. 4</u>	<u>No. 5</u>	<u>No. 6</u>	<u>No. 7</u>	<u>Total</u>
R.E. Shepherd	0	22	18	10	35	20	13	118

Director for Fourth District

F.E. Sayre	0	22	15	9	36	20	13	115
------------	---	----	----	---	----	----	----	-----

Whereupon, on motion of Director J.H. Barker, seconded by Director W.H. Spence, which motion was carried unanimously, it was ordered and declared that the following named persons were elected as directors of the American Falls Reservoir District, at the election held December 8th, 1925, viz: R.E. Shepherd, director for the Second District, for the ensuing term of three years, and F.E. Sayre, director of the Fourth District for the ensuing term of three years, and the Secretary was thereupon directed

to make out and deliver to the above named persons a certificate of election to be signed by him and authenticated by the seal of the board of directors.

Whereupon, the newly elected directors, R.E. Shepherd and F.E. Sayre, retired to the office of the Probate Court of Twin Falls County, and executed official oaths as directors of the American Falls Reservoir District. Upon their application the Probate Court of Twin Falls County, Idaho, determined that the newly elected directors, R.E. Shepherd and F.E. Sayre, should give a bond in the sum of \$500., as provided to be given by Section 4331, Idaho Compiled Statutes. Whereupon, bonds were submitted on behalf of R.E. Shepherd and F.E. Sayre, as directors of the said American Falls Reservoir District to the Probate Court of Twin Falls County, Idaho, and by said court approved, and were thereafter recorded in the office of the County Recorder of Twin Falls County, State of Idaho, and directed to be filed with the Secretary of the Board of Directors of the American Falls Reservoir District.

Whereupon, motion was made by Director W.F. Alworth, seconded by Director J. H. Barker, that the bonds of the Directors R.E. Shepherd and F.E. Sayre, be approved and accepted. Motion was unanimously carried.

In the matter of annexation of new lands in the Buhl, Castleford and other districts a general discussion was had and the matter referred to Director J. H. Barker for his recommendations.

There being no further business to come before the board, adjournment was taken.

R.E. Shepherd
Chairman

ATTEST:

W.F. Alworth
Secretary